


Sections	Open Water
Mapped in AMDIAR Preliminary Wetland Delineation (DOWL May 2014)	Upland
Aerial Mapped Streams	Wetland

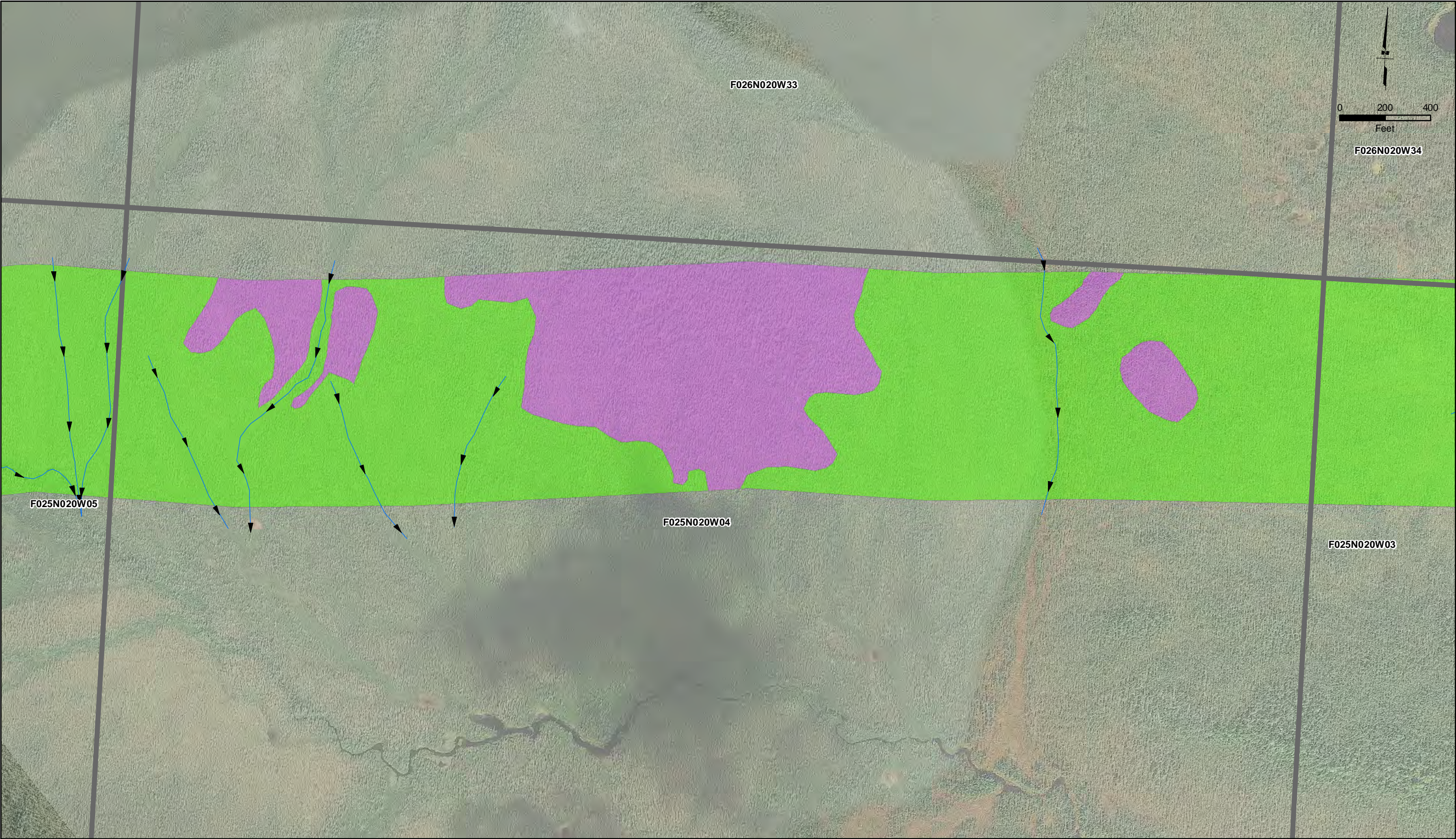


AMBLER MINING DISTRICT
INDUSTRIAL ACCESS ROAD

DOWL

AIDEA
Alaska Industrial Development and Export Authority

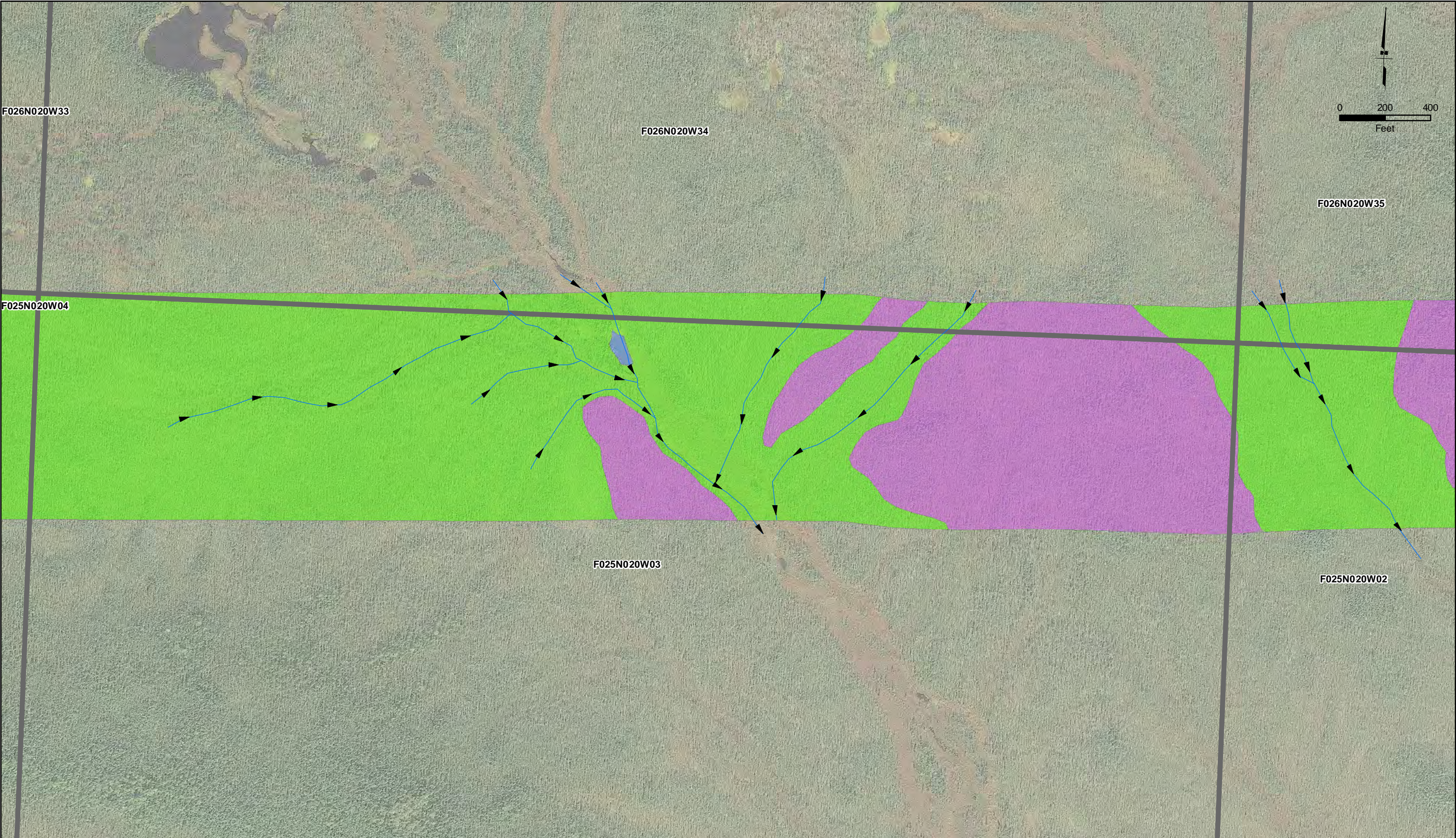
Eastern Portion of the Corridor Desktop Wetland Delineation Figure Set A	
Ambler Mining District Industrial Access Project	
June 24, 2016	Sheet: 1 of 50



Sections	Upland
Aerial Mapped Streams	Wetland

Native Selected Land
ANCSA Corporation Land
State Selected Land
State of Alaska Land
National Park Service Land
BLM

Eastern Portion of the Corridor Desktop Wetland Delineation Figure Set A	
Ambler Mining District Industrial Access Project	
June 24, 2016	Sheet: 2 of 50



Sections	Open Water
Aerial Mapped Streams	Upland
	Wetland

Native Selected Land
ANCSA Corporation Land
State Selected Land
State of Alaska Land
National Park Service Land
BLM

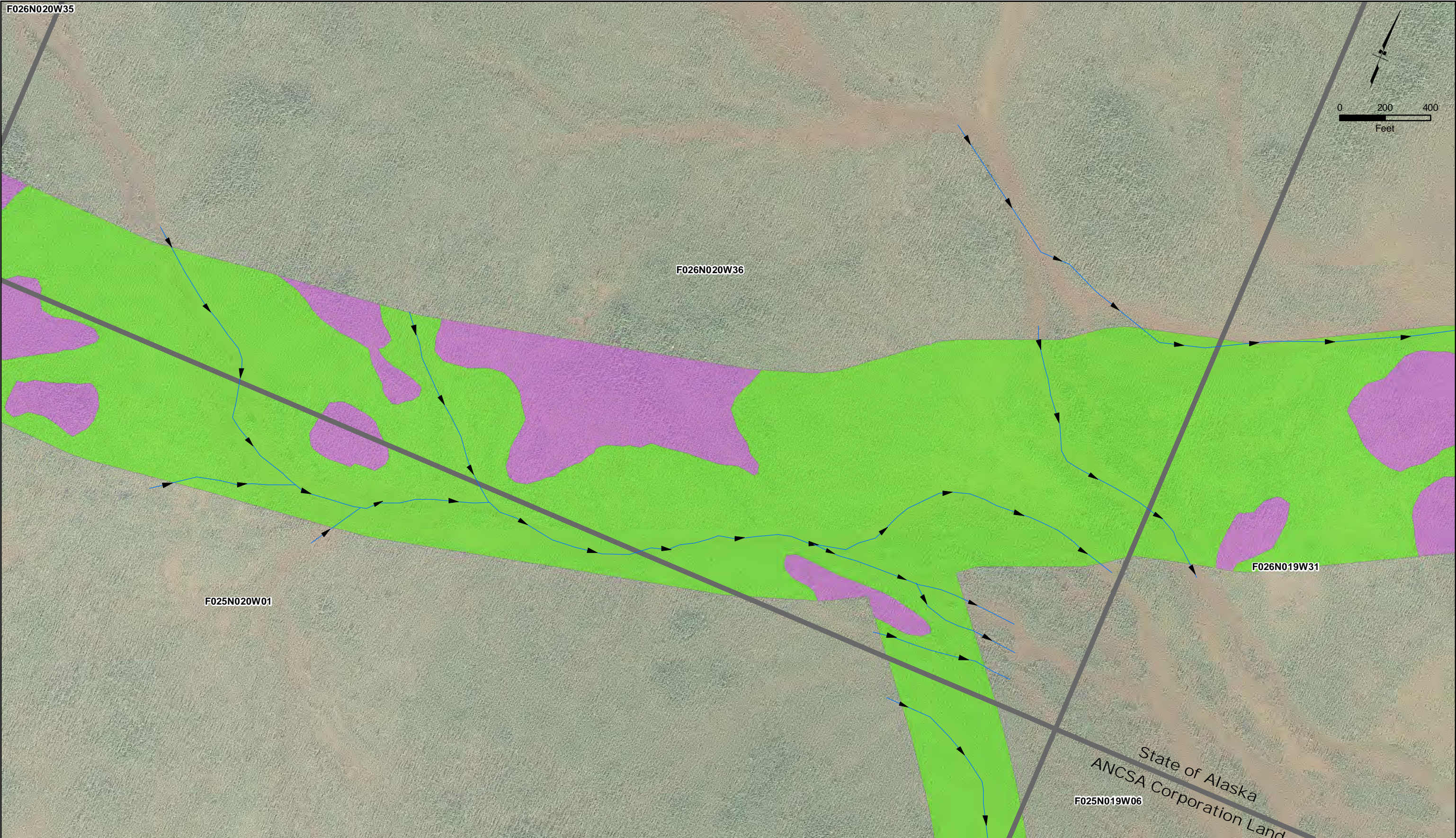
Eastern Portion of the Corridor Desktop Wetland Delineation Figure Set A	
Ambler Mining District Industrial Access Project	
June 24, 2016	Sheet: 3 of 50



Sections	Upland
Aerial Mapped Streams	Wetland

Native Selected Land
ANCSA Corporation Land
State Selected Land
State of Alaska Land
National Park Service Land
BLM

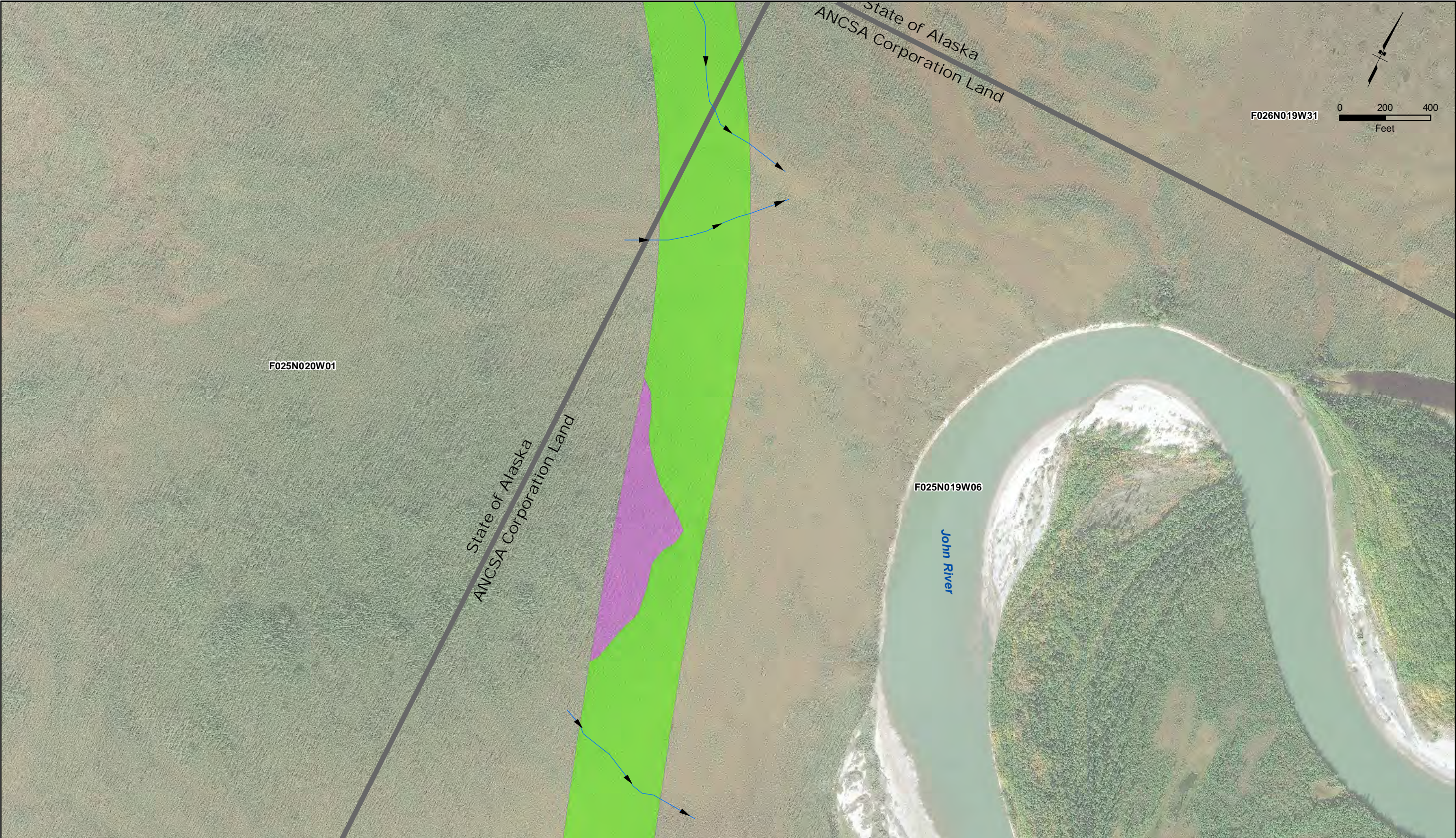
Eastern Portion of the Corridor Desktop Wetland Delineation Figure Set A	
Ambler Mining District Industrial Access Project	
June 24, 2016	Sheet: 4 of 50



Sections	Upland
Aerial Mapped Streams	Wetland

Native Selected Land
ANCSA Corporation Land
State Selected Land
State of Alaska Land
National Park Service Land
BLM

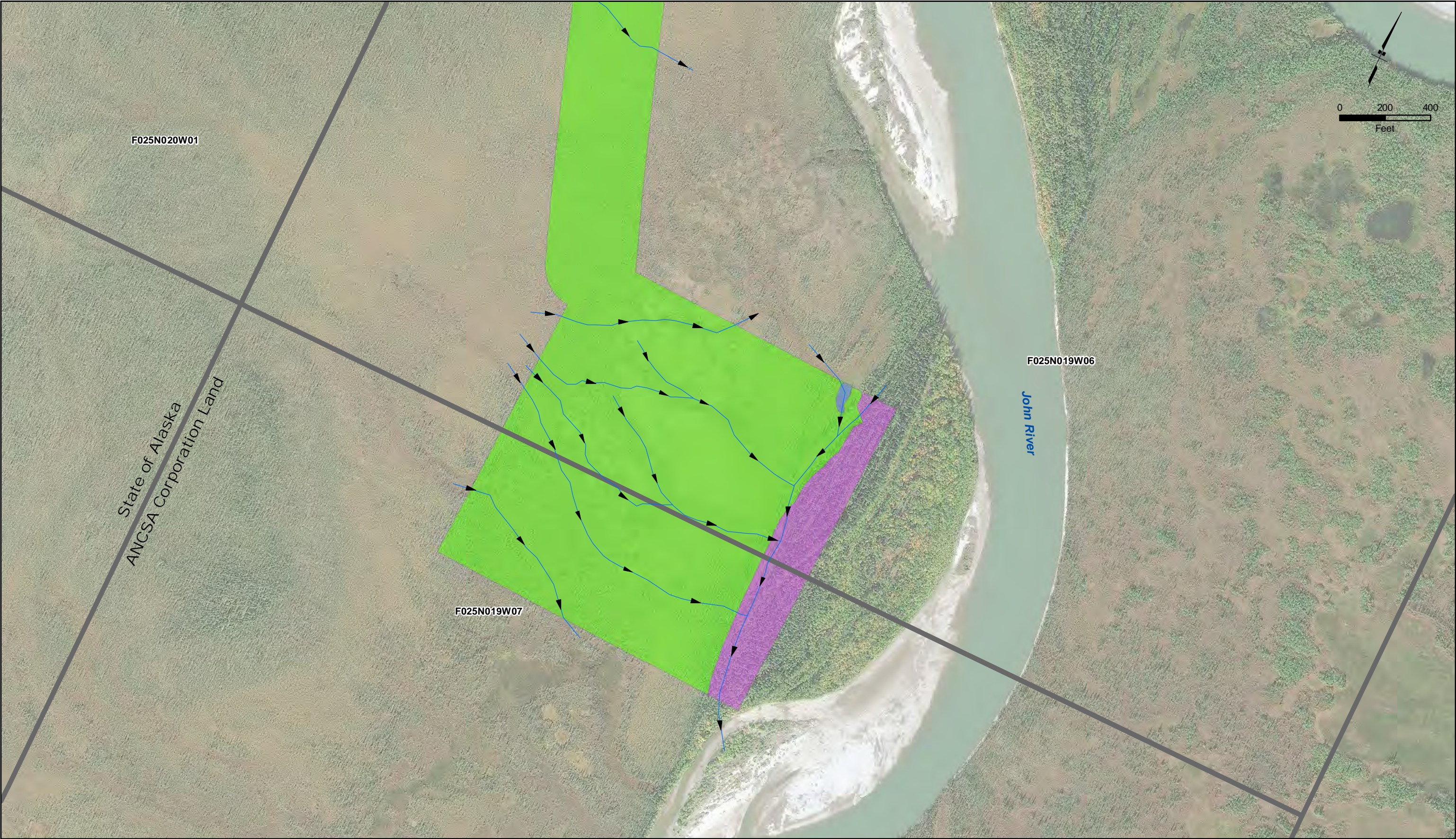
Eastern Portion of the Corridor Desktop Wetland Delineation Figure Set A	
Ambler Mining District Industrial Access Project	
June 24, 2016	Sheet: 5 of 50



Sections	Upland
Aerial Mapped Streams	Wetland

Native Selected Land
ANCSA Corporation Land
State Selected Land
State of Alaska Land
National Park Service Land
BLM

Eastern Portion of the Corridor Desktop Wetland Delineation Figure Set A	
Ambler Mining District Industrial Access Project	
June 24, 2016	Sheet: 6 of 50



Sections	Open Water
Aerial Mapped Streams	Upland
	Wetland

Native Selected Land
ANCSA Corporation Land
State Selected Land
State of Alaska Land
National Park Service Land
BLM

Eastern Portion of the Corridor Desktop Wetland Delineation Figure Set A	
Ambler Mining District Industrial Access Project	
June 24, 2016	Sheet: 7 of 50

F026N020W36



Malamute Fork River

F026N019W31

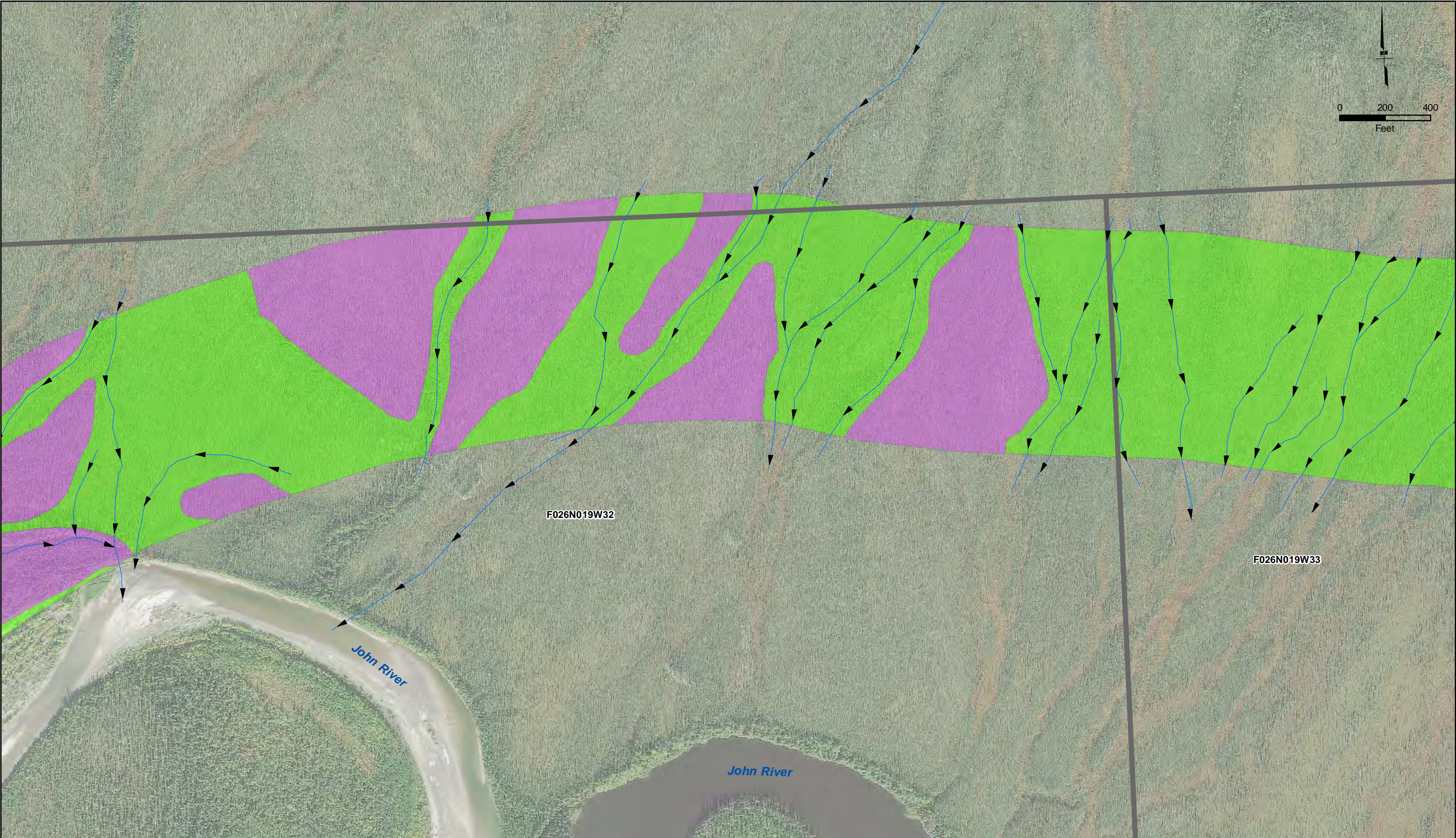
John River

F026N019W32

Sections	Open Water
Aerial Mapped Streams	Upland
	Wetland

Native Selected Land
ANCSA Corporation Land
State Selected Land
State of Alaska Land
National Park Service Land
BLM

Eastern Portion of the Corridor Desktop Wetland Delineation Figure Set A	
Ambler Mining District Industrial Access Project	
June 24, 2016	Sheet: 8 of 50



Sections	Upland
Aerial Mapped Streams	Wetland

Native Selected Land
ANCSA Corporation Land
State Selected Land
State of Alaska Land
National Park Service Land
BLM

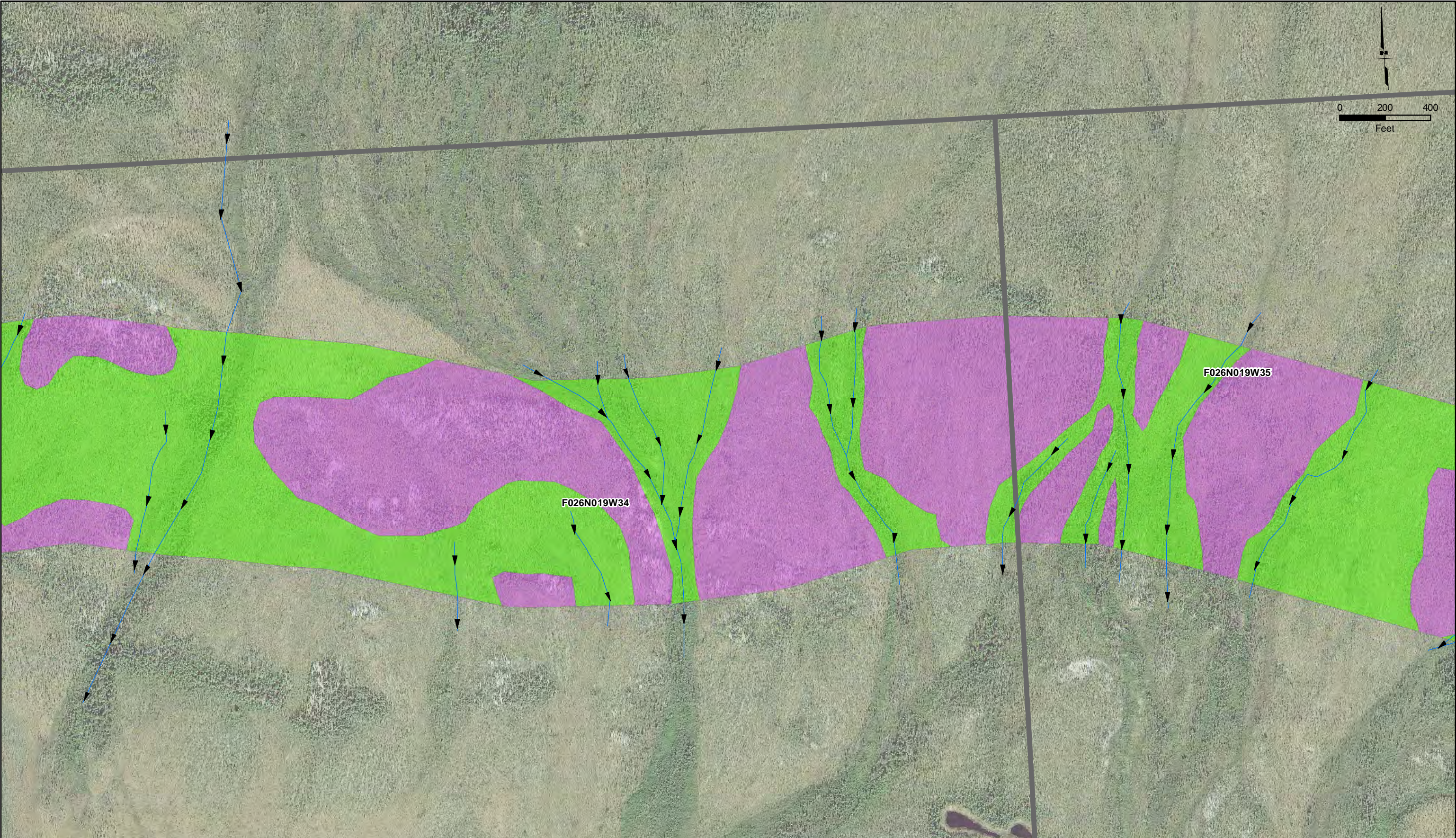
Eastern Portion of the Corridor Desktop Wetland Delineation Figure Set A	
Ambler Mining District Industrial Access Project	
June 24, 2016	Sheet: 9 of 50



Sections	Upland
Aerial Mapped Streams	Wetland

Native Selected Land
ANCSA Corporation Land
State Selected Land
State of Alaska Land
National Park Service Land
BLM

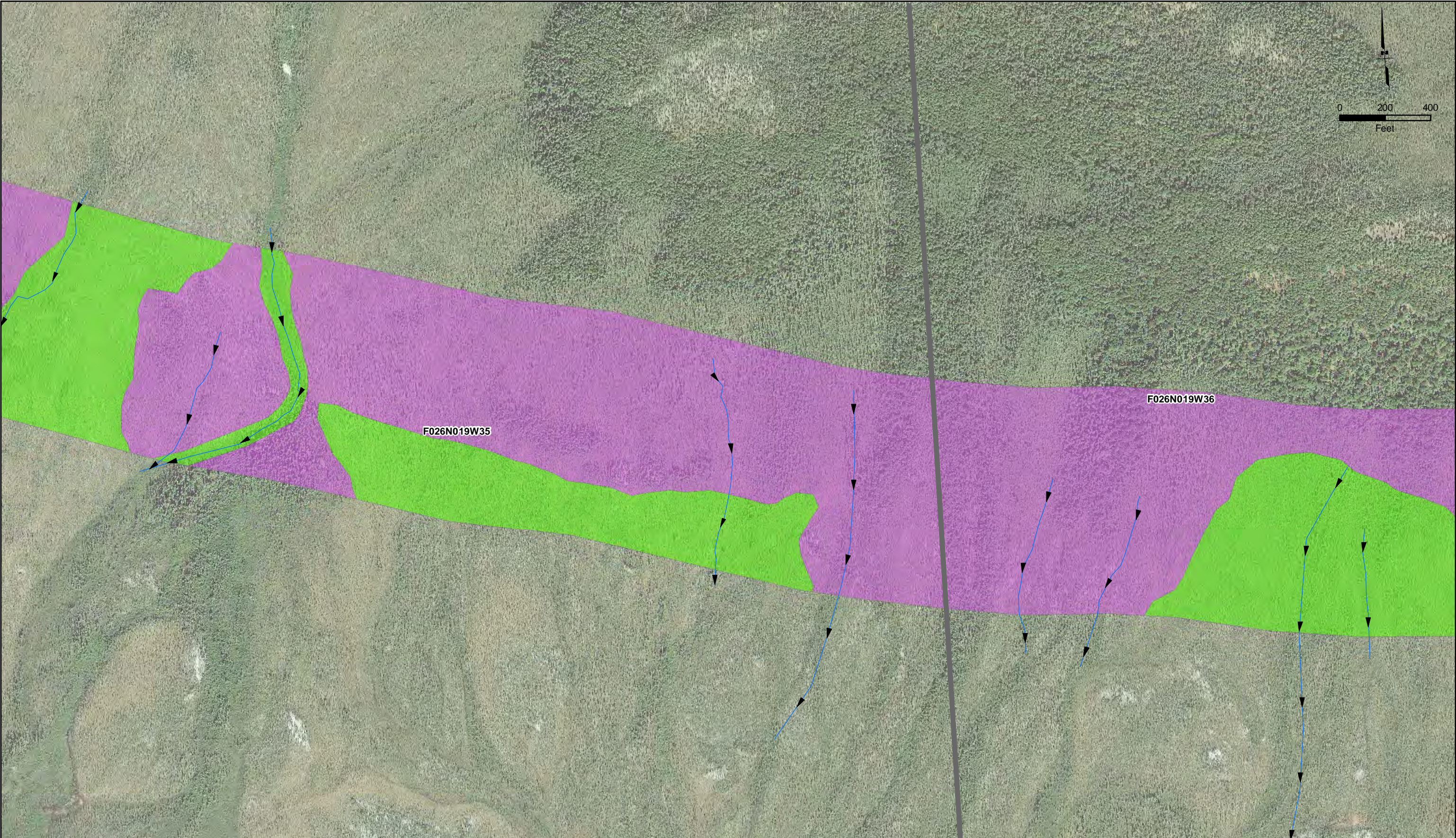
Eastern Portion of the Corridor Desktop Wetland Delineation Figure Set A	
Ambler Mining District Industrial Access Project	
June 24, 2016	Sheet:10 of 50



Sections	Upland
Aerial Mapped Streams	Wetland

Native Selected Land	State of Alaska Land
ANCSA Corporation Land	National Park Service Land
State Selected Land	BLM

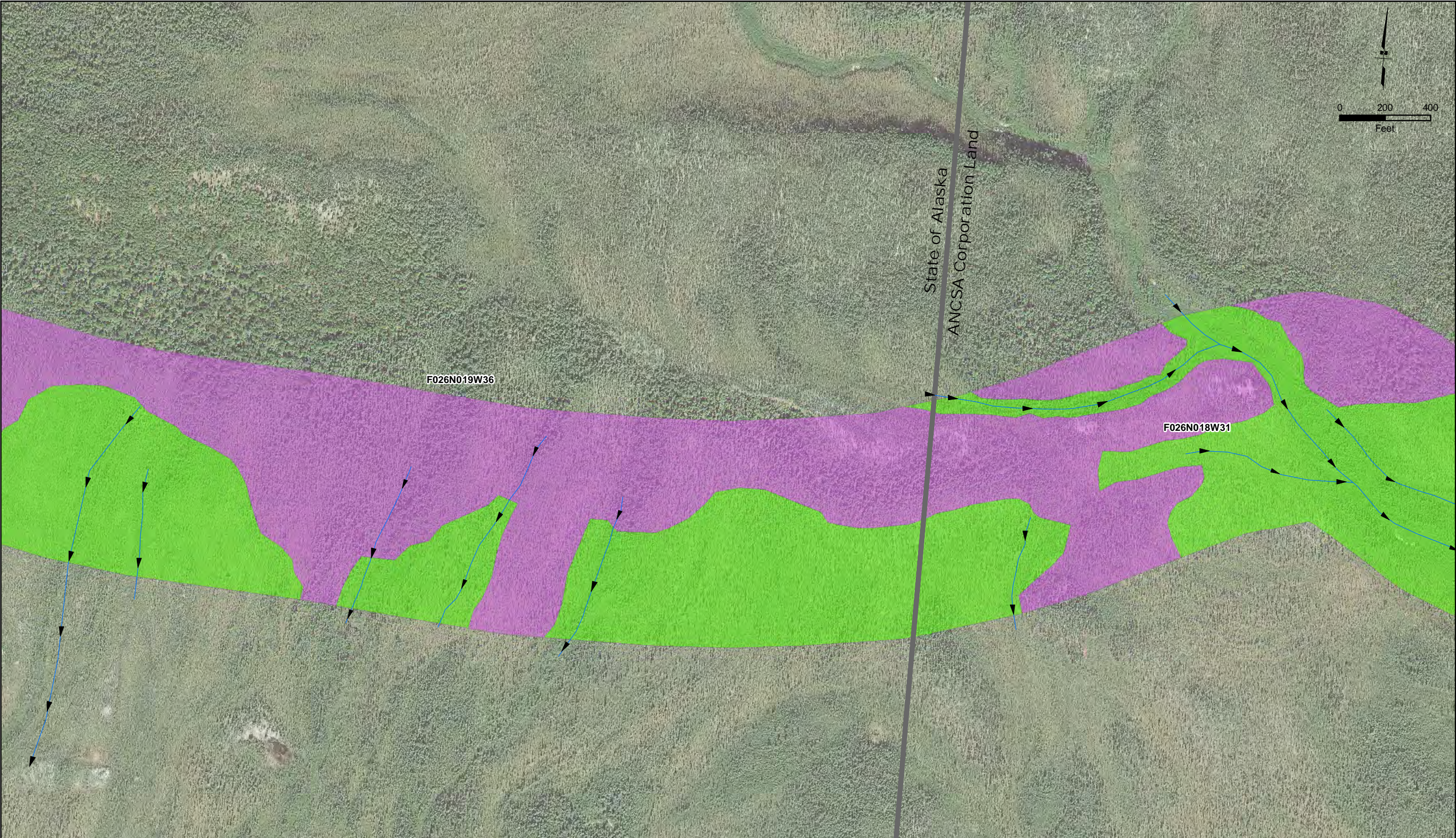
Eastern Portion of the Corridor Desktop Wetland Delineation Figure Set A	
Ambler Mining District Industrial Access Project	
June 24, 2016	Sheet: 11 of 50



Sections	Upland
Aerial Mapped Streams	Wetland

Native Selected Land	ANCSA Corporation Land
State Selected Land	State of Alaska Land
National Park Service Land	BLM

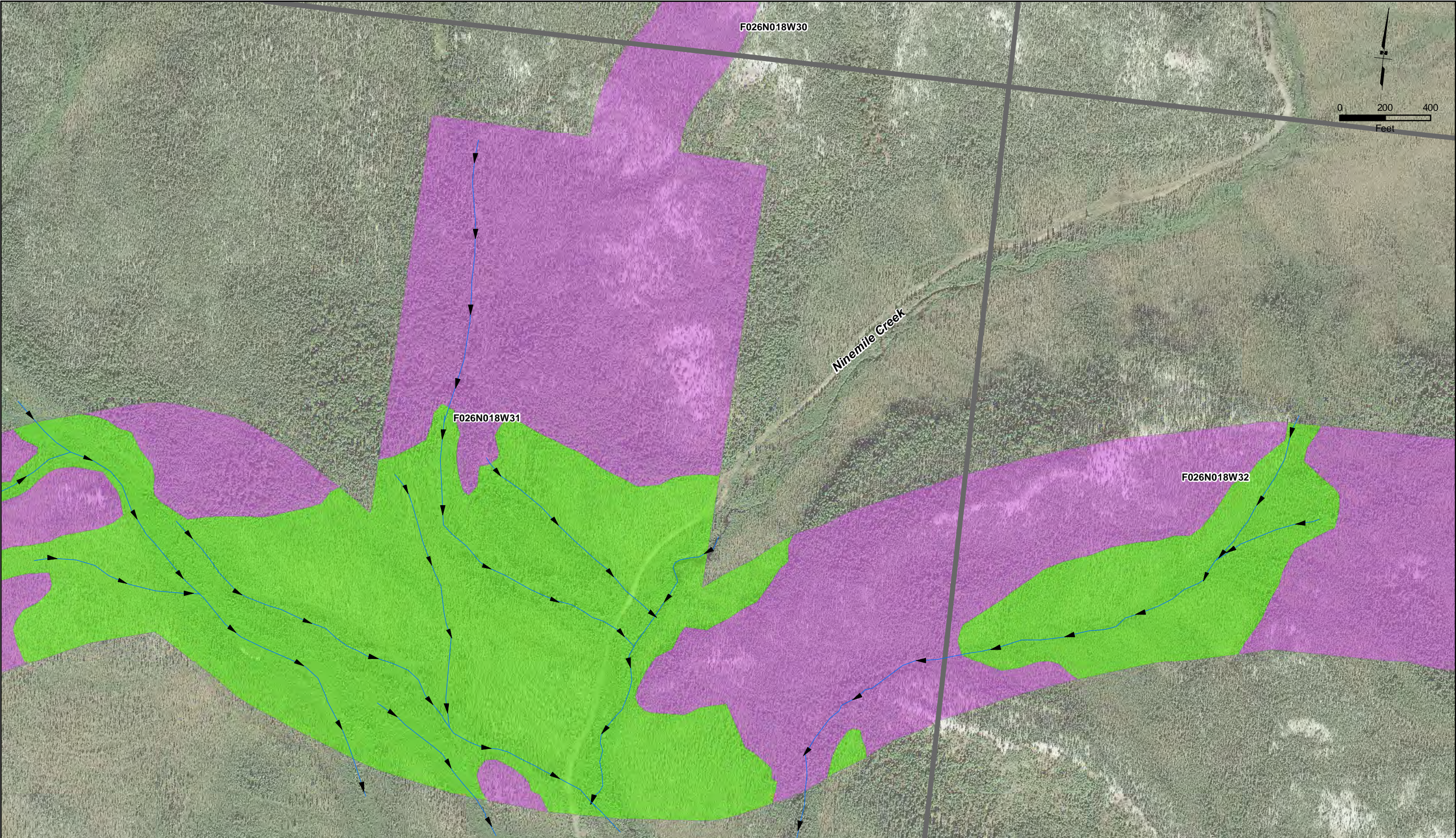
Eastern Portion of the Corridor Desktop Wetland Delineation Figure Set A	
Ambler Mining District Industrial Access Project	
June 24, 2016	Sheet:12 of 50



Sections	Upland
Aerial Mapped Streams	Wetland

Native Selected Land
ANCSA Corporation Land
State Selected Land
State of Alaska Land
National Park Service Land
BLM

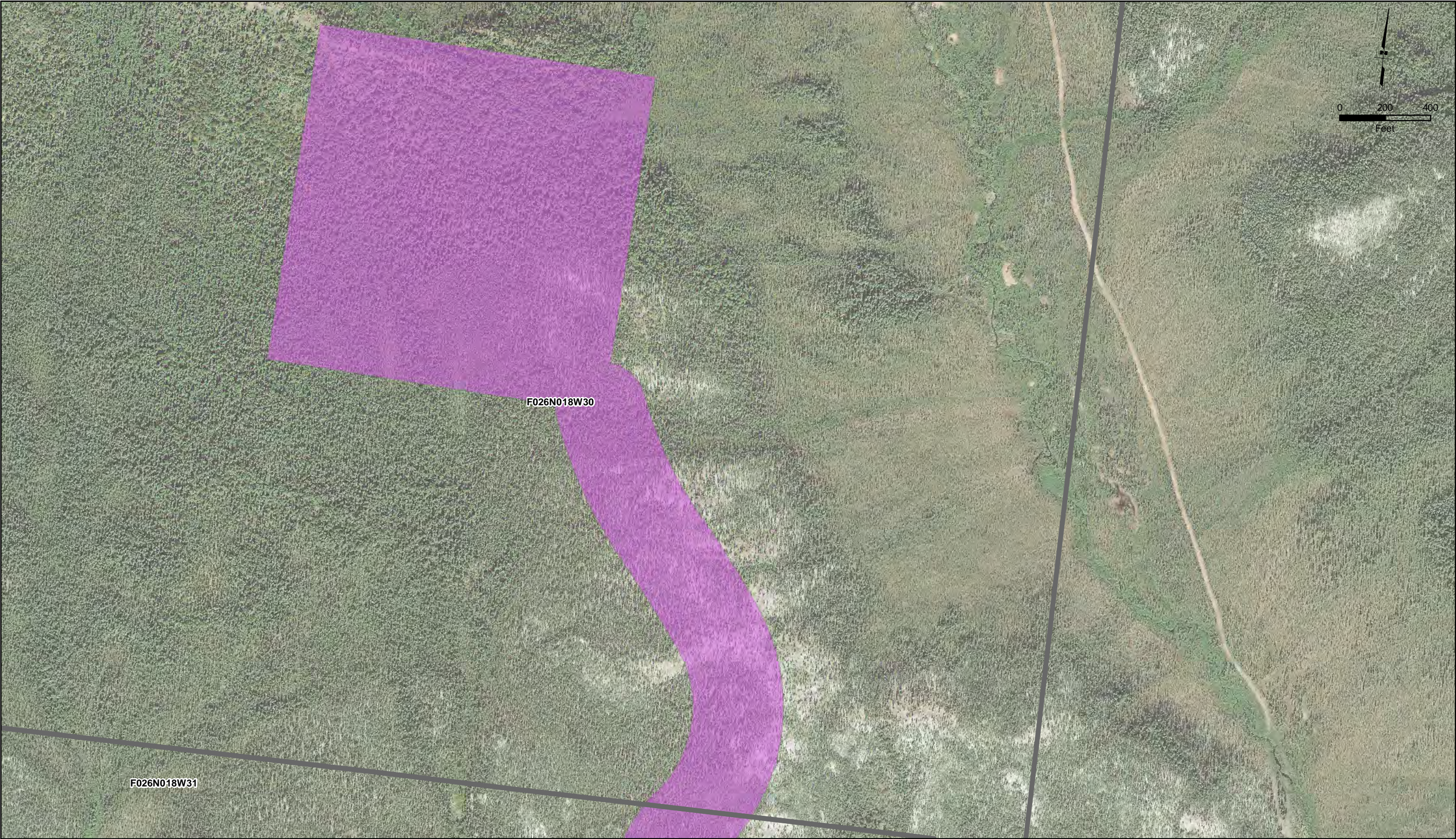
Eastern Portion of the Corridor Desktop Wetland Delineation Figure Set A	
Ambler Mining District Industrial Access Project	
June 24, 2016	Sheet:13 of 50



Sections	Upland
Aerial Mapped Streams	Wetland


Native Selected Land
ANCSA Corporation Land
State Selected Land
State of Alaska Land
National Park Service Land
BLM

Eastern Portion of the Corridor Desktop Wetland Delineation Figure Set A	
Ambler Mining District Industrial Access Project	
June 24, 2016	Sheet:14 of 50



Sections

Upland



AMBLER MINING DISTRICT

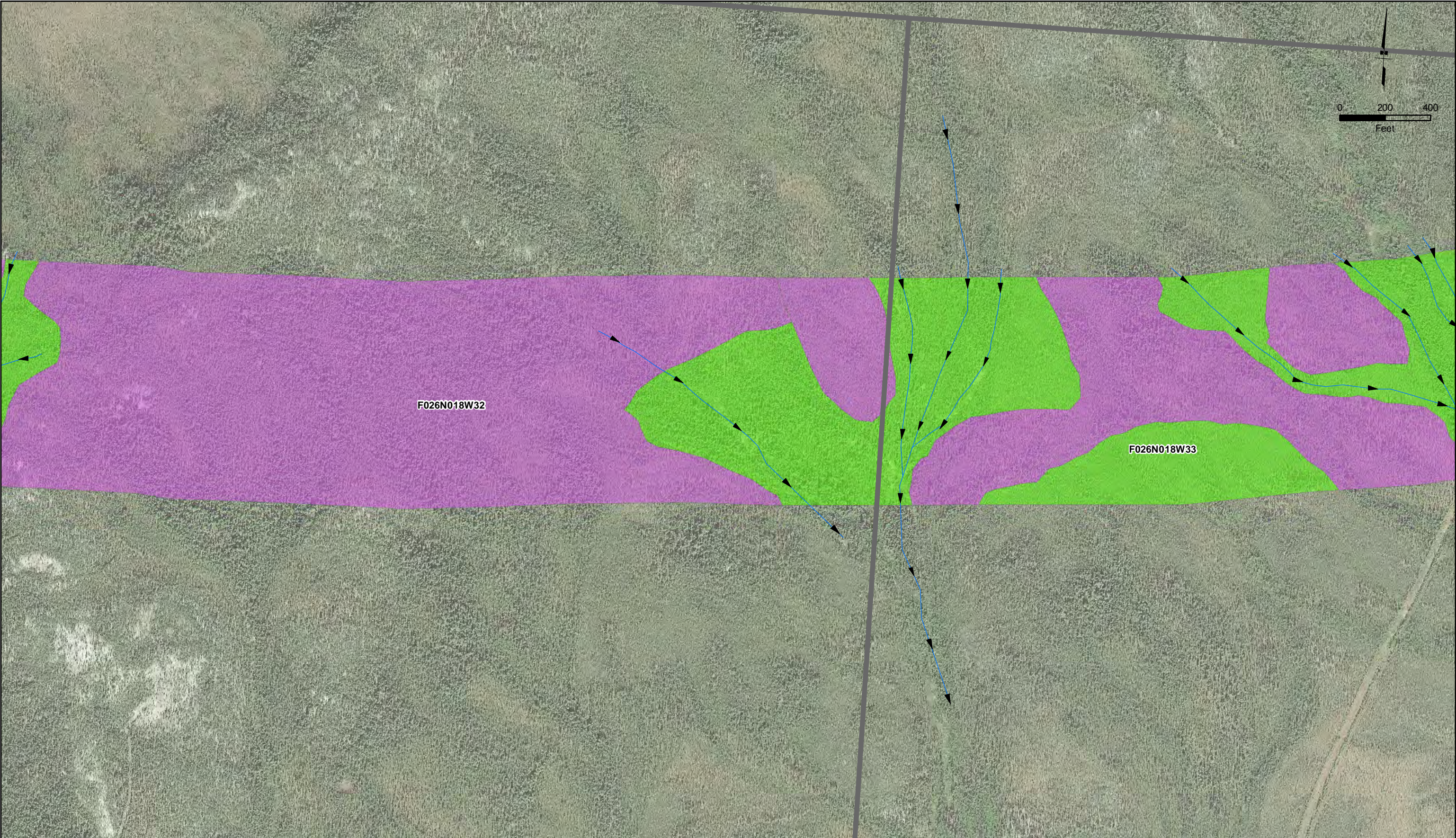
INDUSTRIAL ACCESS ROAD

DOWL

AIDEA

Alaska Industrial Development and Export Authority

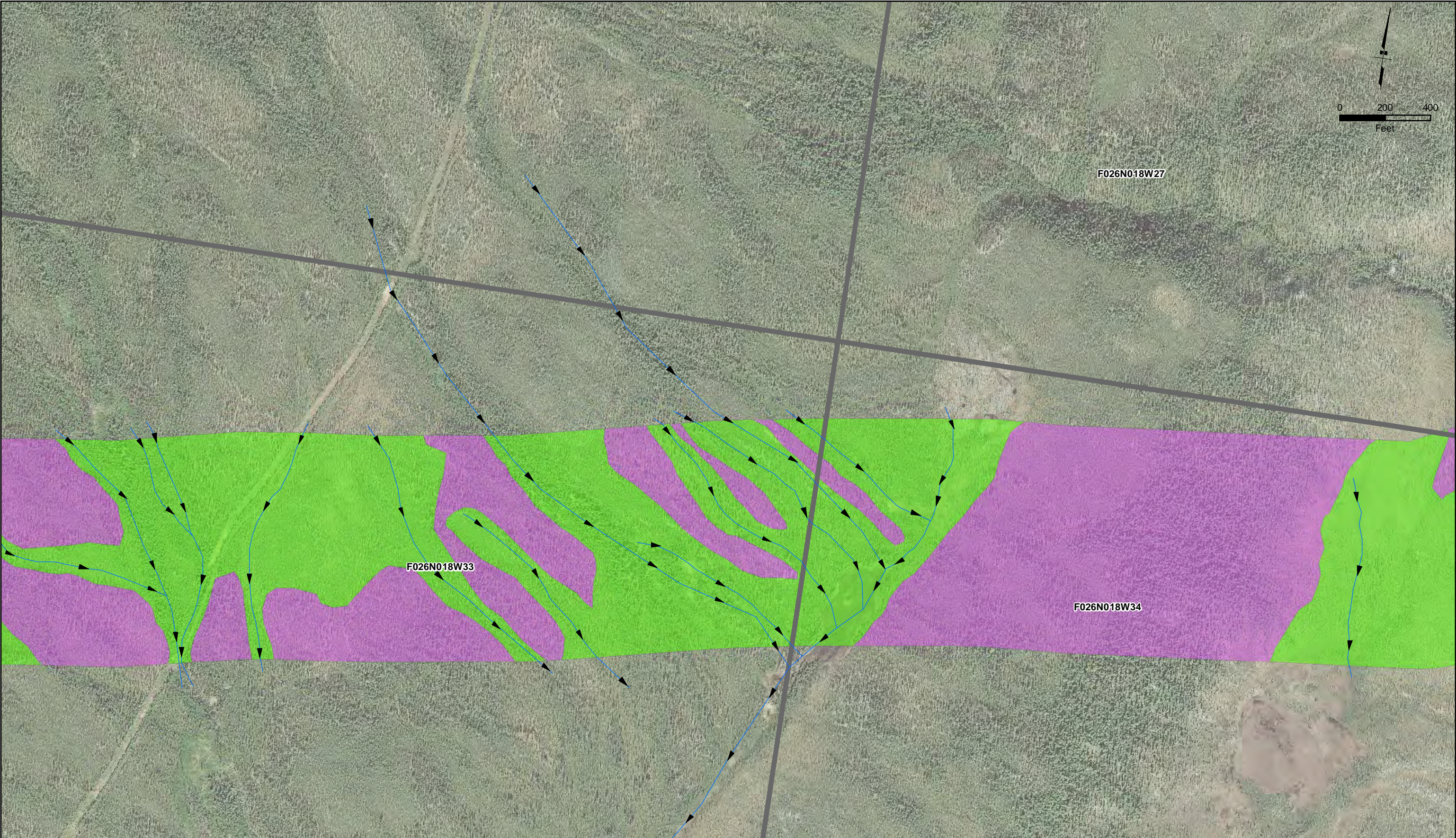
Eastern Portion of the Corridor Desktop Wetland Delineation Figure Set A	
Ambler Mining District Industrial Access Project	
June 24, 2016	Sheet:15 of 50



Sections	Upland
Aerial Mapped Streams	Wetland

Native Selected Land	ANCSA Corporation Land
State Selected Land	State of Alaska Land
National Park Service Land	BLM

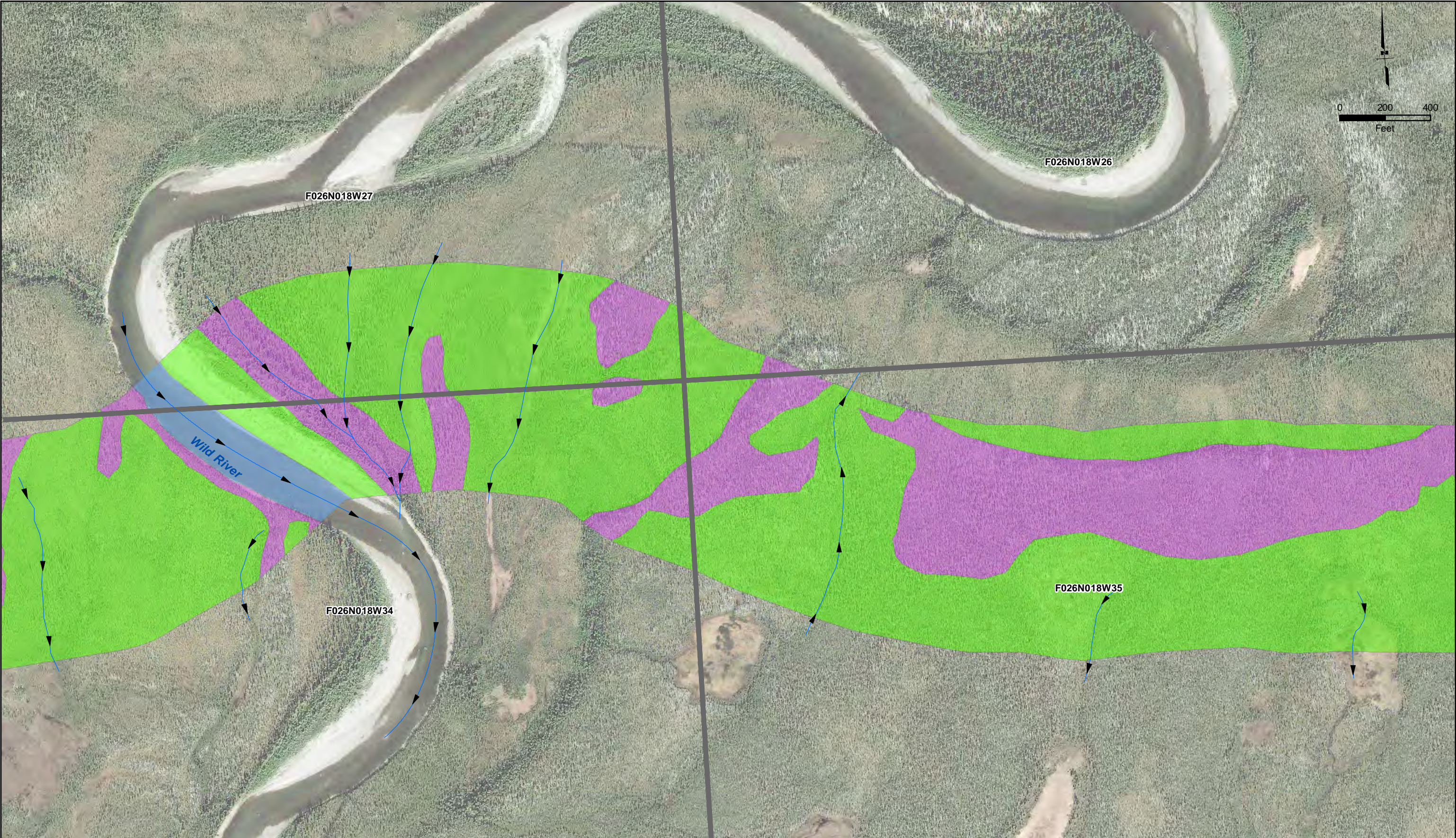
Eastern Portion of the Corridor Desktop Wetland Delineation Figure Set A	
Ambler Mining District Industrial Access Project	
June 24, 2016	Sheet:16 of 50




Sections	Upland
Aerial Mapped Streams	Wetland

Native Selected Land
ANCSA Corporation Land
State Selected Land
State of Alaska Land
National Park Service Land
BLM

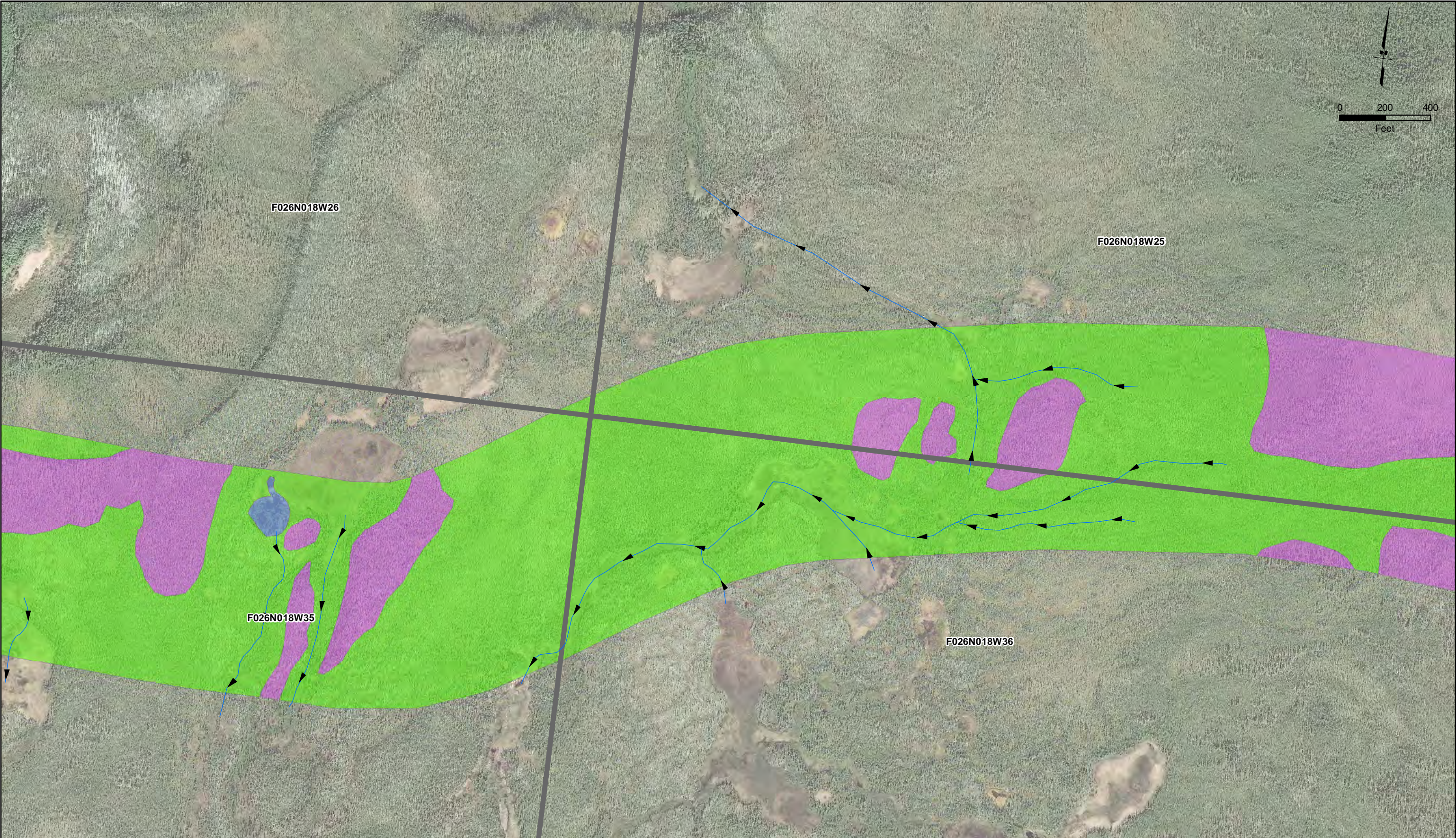
Eastern Portion of the Corridor Desktop Wetland Delineation Figure Set A	
Ambler Mining District Industrial Access Project	
June 24, 2016	Sheet:17 of 50



Sections	Open Water
Aerial Mapped Streams	Upland
	Wetland




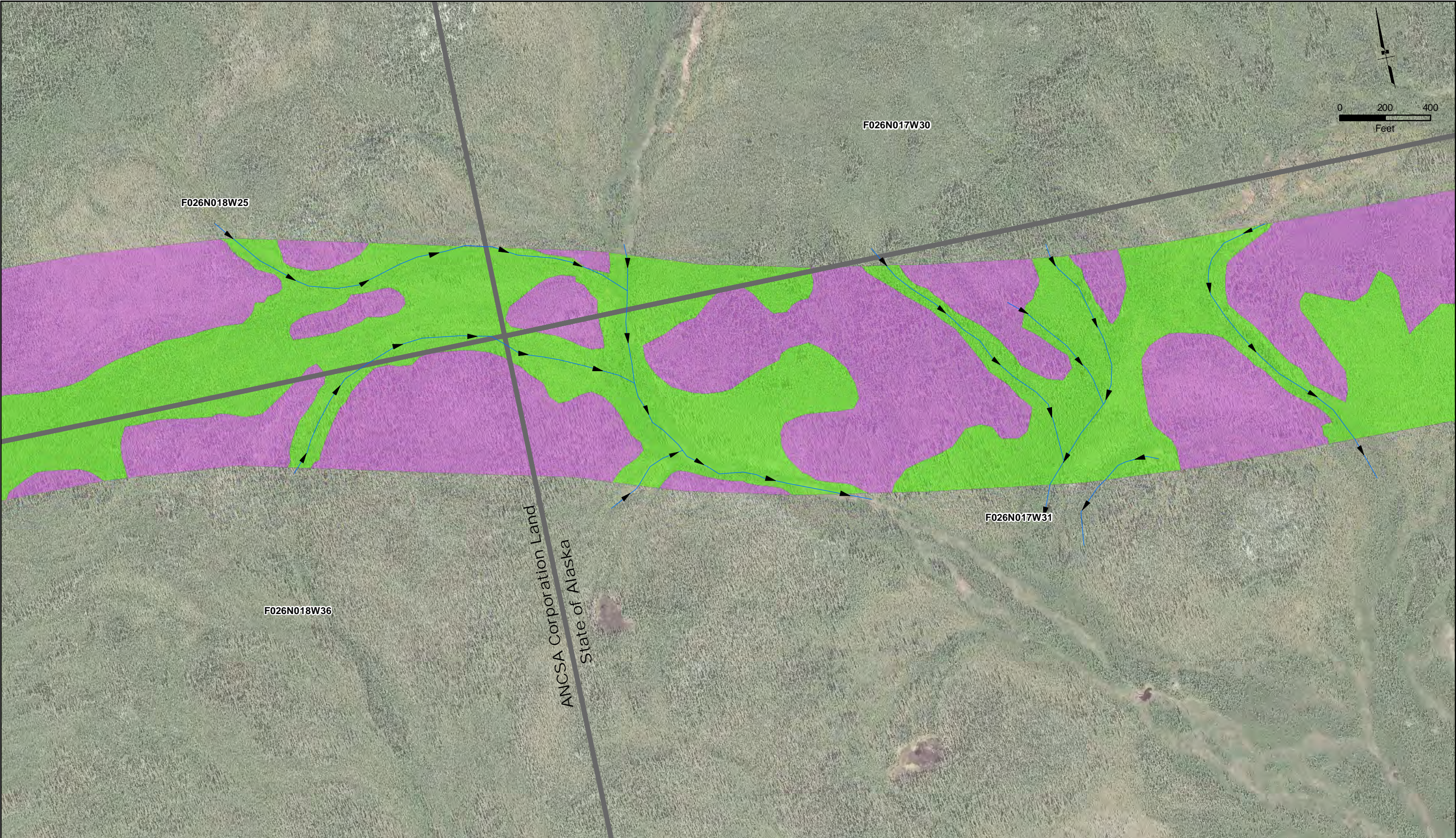
Eastern Portion of the Corridor Desktop Wetland Delineation Figure Set A	
Ambler Mining District Industrial Access Project	
June 24, 2016	Sheet:18 of 50




Sections	Open Water
Aerial Mapped Streams	Upland
	Wetland

Native Selected Land
ANCSA Corporation Land
State Selected Land
State of Alaska Land
National Park Service Land
BLM

Eastern Portion of the Corridor Desktop Wetland Delineation Figure Set A	
Ambler Mining District Industrial Access Project	
June 24, 2016	Sheet:19 of 50



- Sections
- Aerial Mapped Streams
- Upland
- Wetland

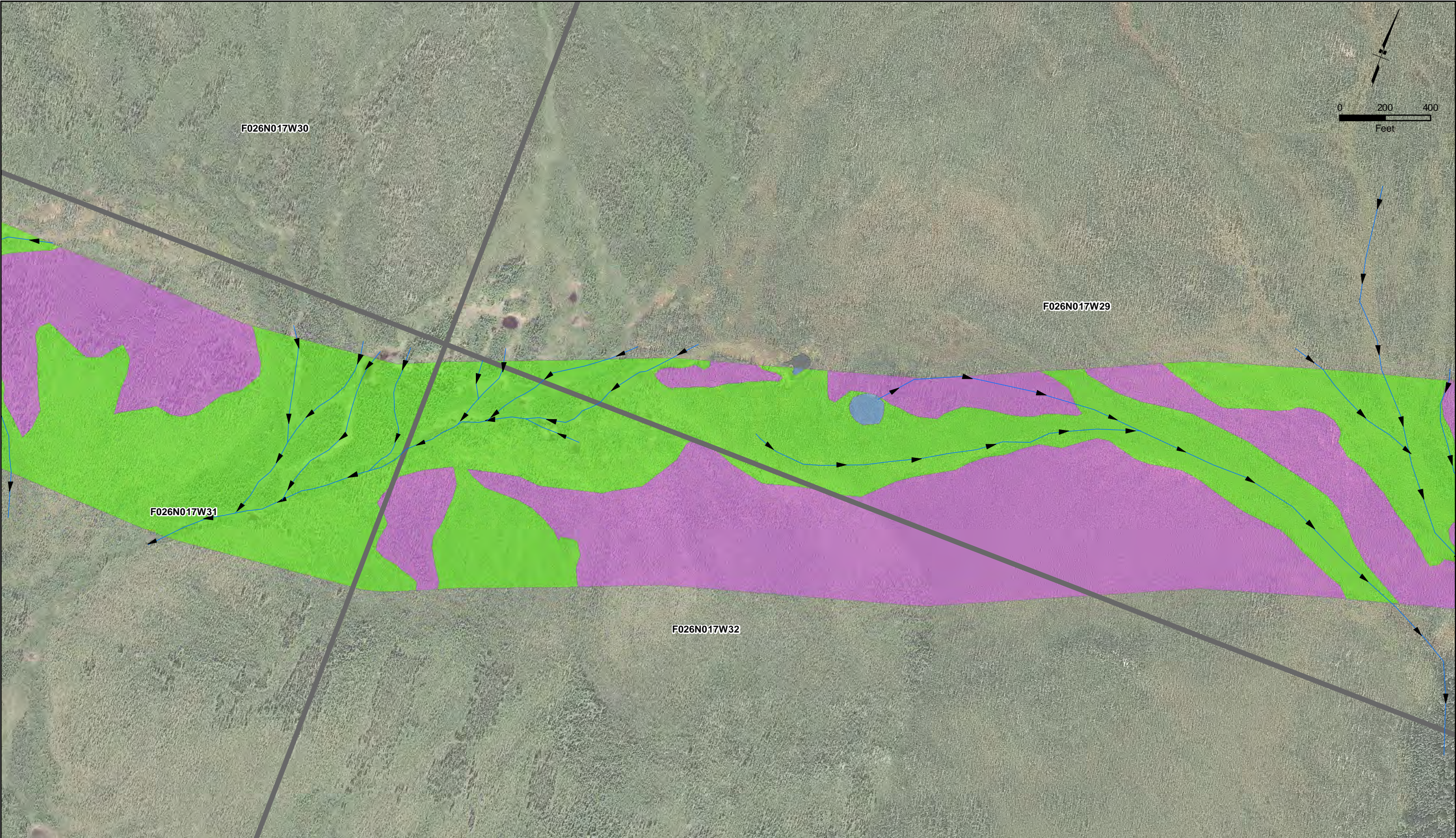


Eastern Portion of the Corridor
Desktop Wetland Delineation
Figure Set A

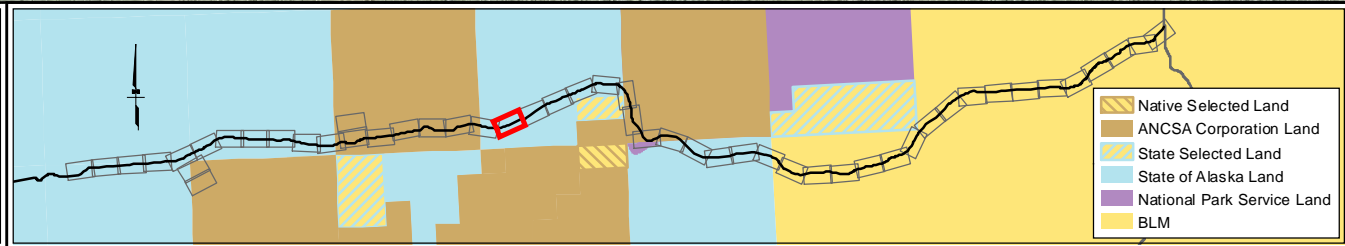
Ambler Mining District
Industrial Access Project

June 24, 2016

Sheet:20 of 50

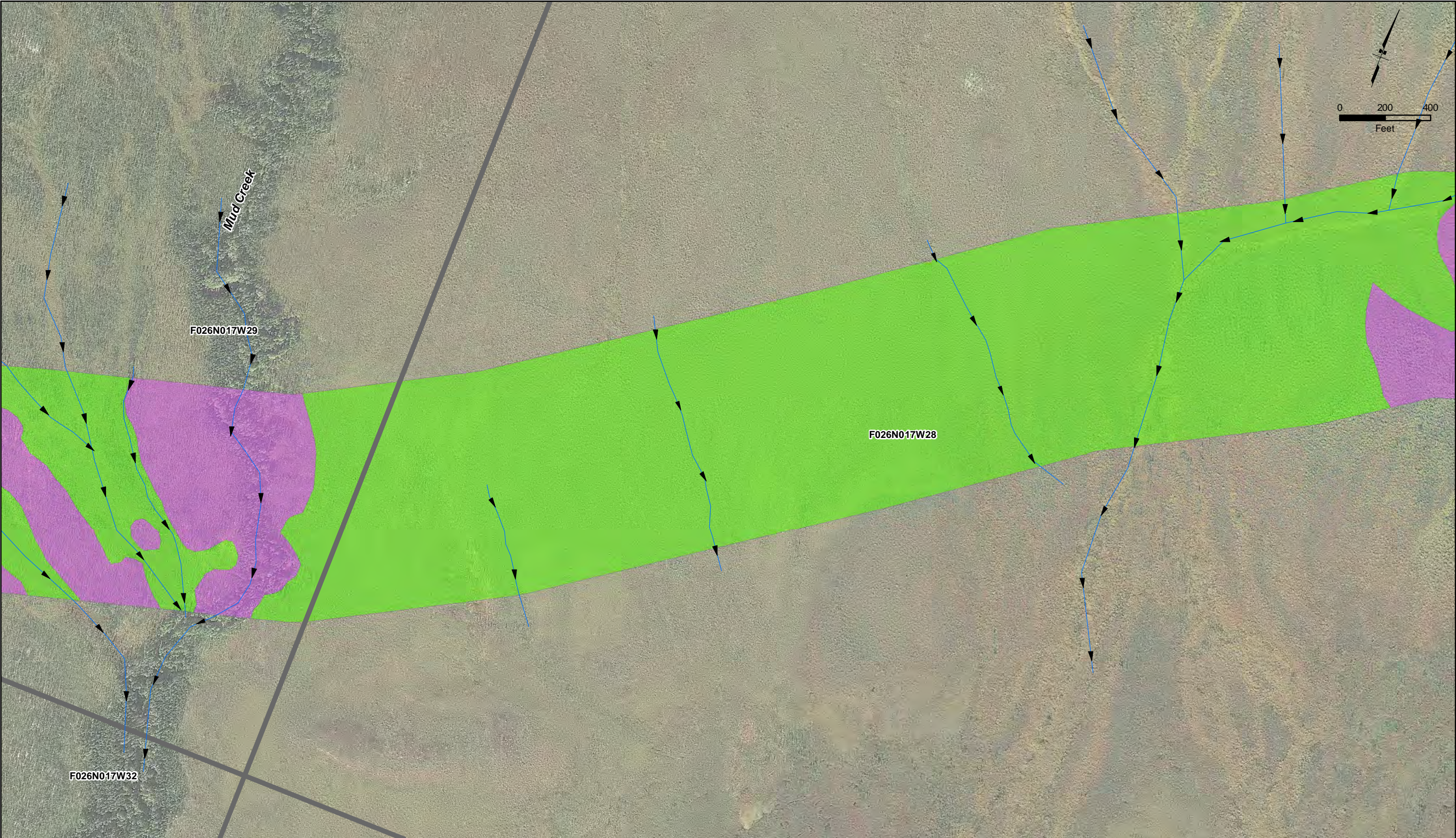


Sections	Open Water
Aerial Mapped Streams	Upland
	Wetland

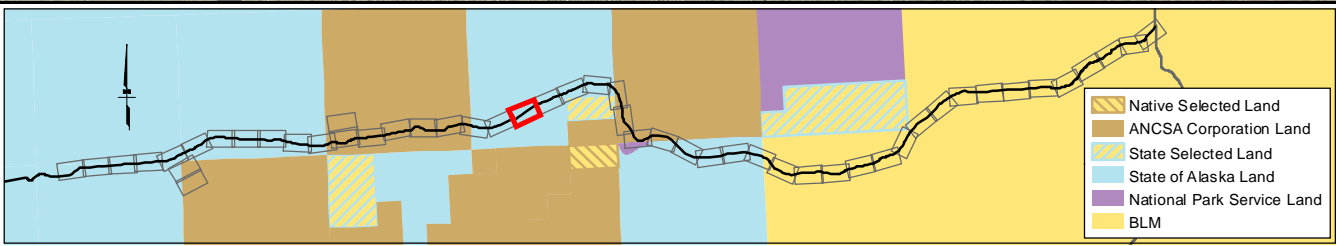


- Native Selected Land
- ANCSA Corporation Land
- State Selected Land
- State of Alaska Land
- National Park Service Land
- BLM

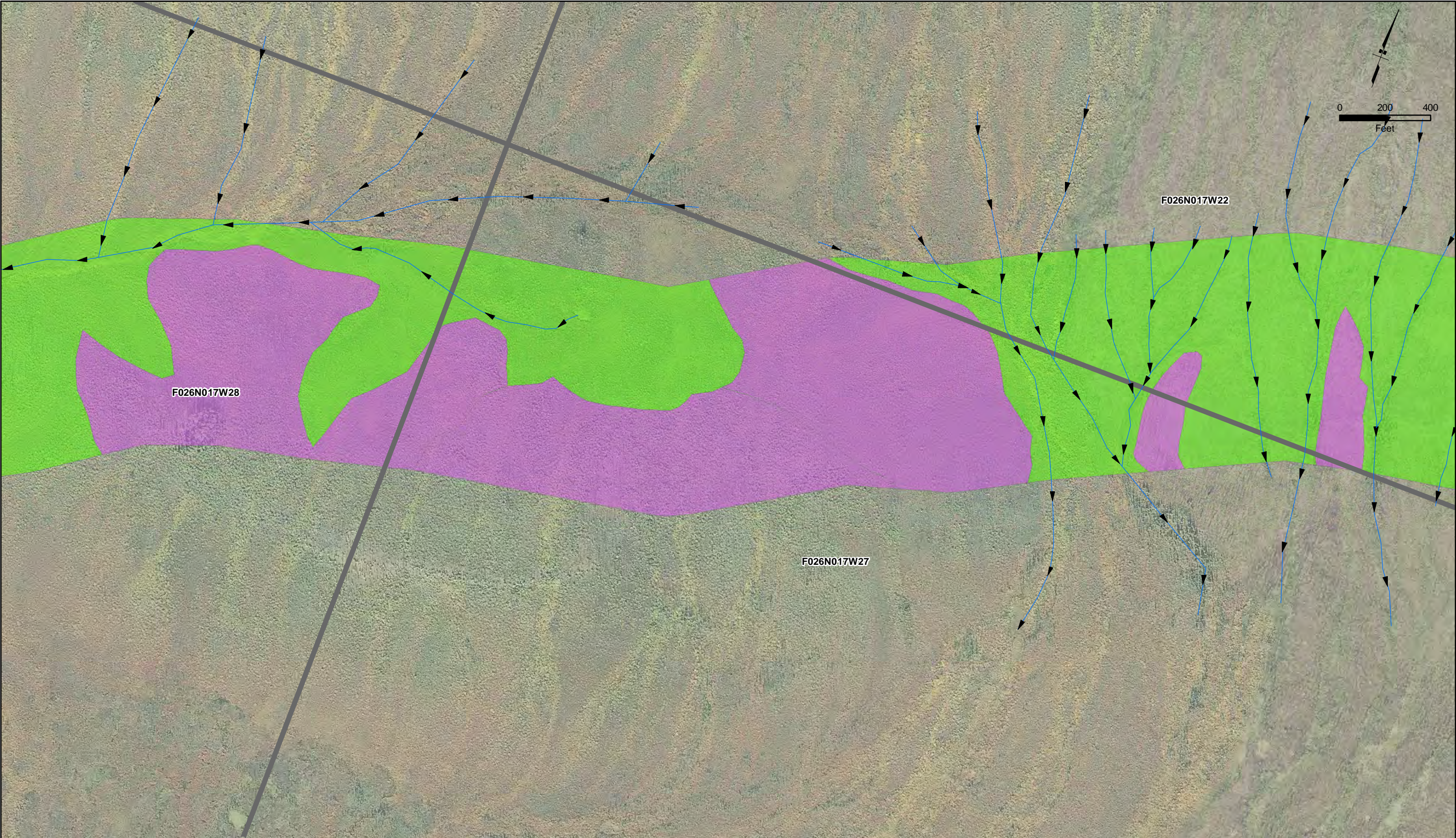
Eastern Portion of the Corridor Desktop Wetland Delineation Figure Set A	
Ambler Mining District Industrial Access Project	
June 24, 2016	Sheet:21 of 50



Sections	Upland
Aerial Mapped Streams	Wetland



Eastern Portion of the Corridor Desktop Wetland Delineation Figure Set A	
Ambler Mining District Industrial Access Project	
June 24, 2016	Sheet:22 of 50

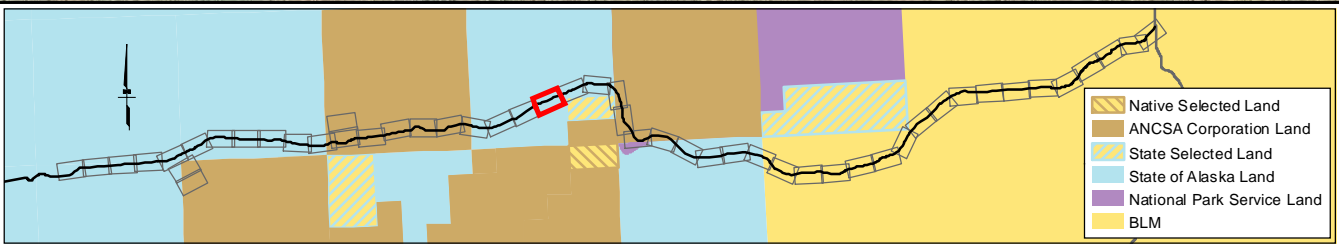


Sections

Aerial Mapped Streams

Upland

Wetland



AMBLER
MINING DISTRICT

INDUSTRIAL ACCESS ROAD

DOWL

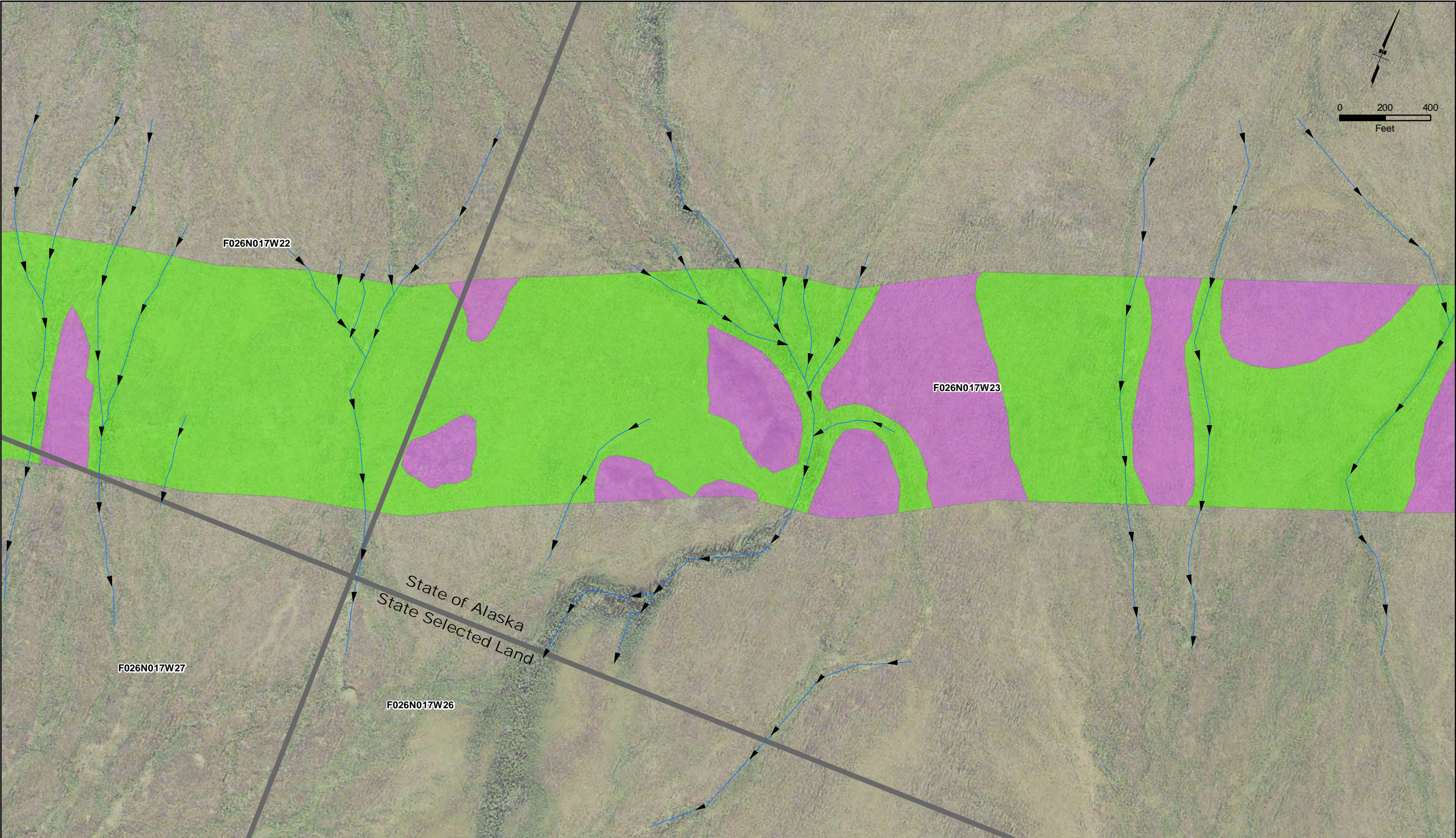
AIDEA

Eastern Portion of the Corridor
Desktop Wetland Delineation
Figure Set A

Ambler Mining District
Industrial Access Project

June 24, 2016

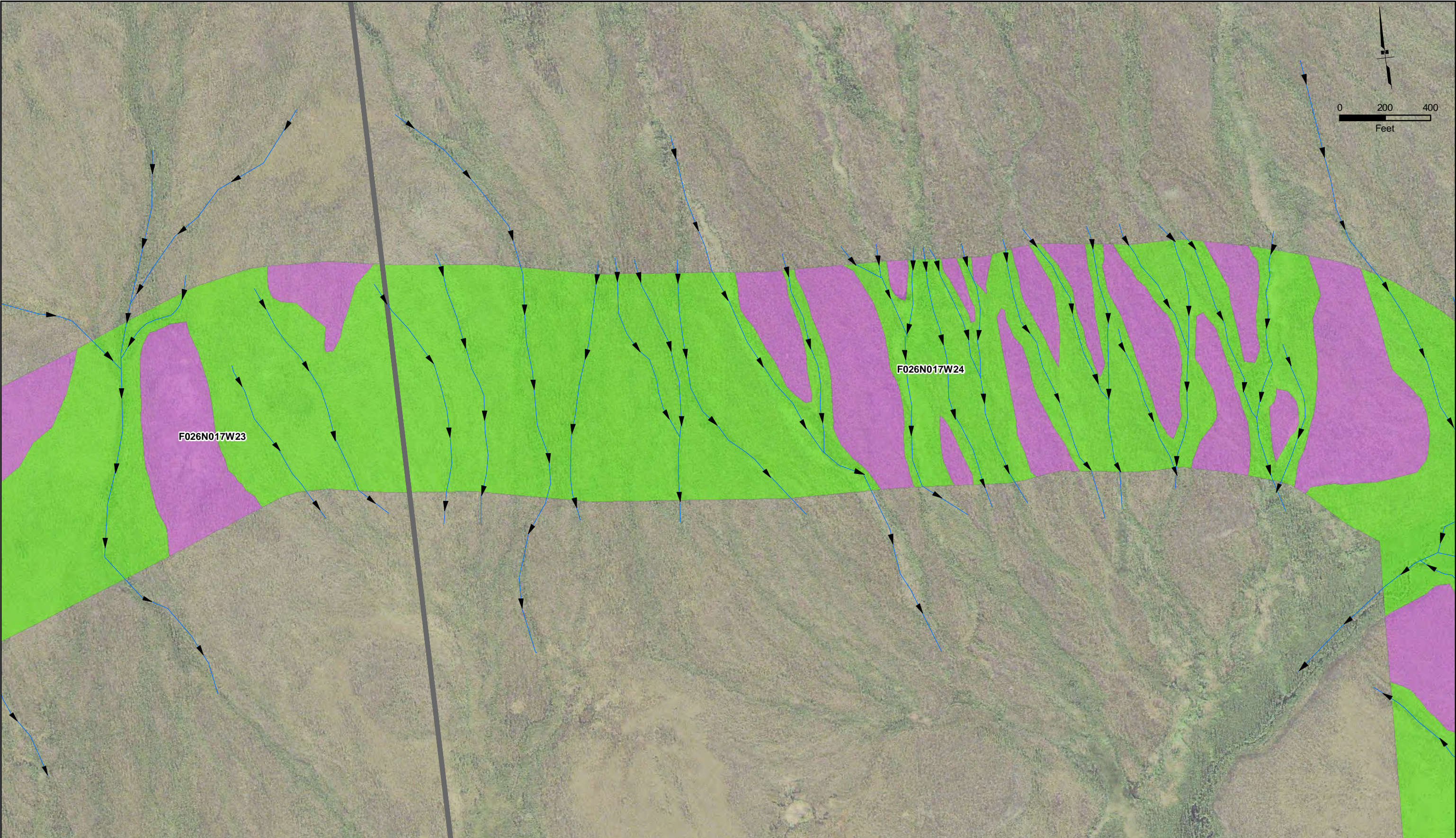
Sheet:23 of 50



	Sections		Upland
	Aerial Mapped Streams		Wetland

	Native Selected Land
	ANCSA Corporation Land
	State Selected Land
	State of Alaska Land
	National Park Service Land
	BLM

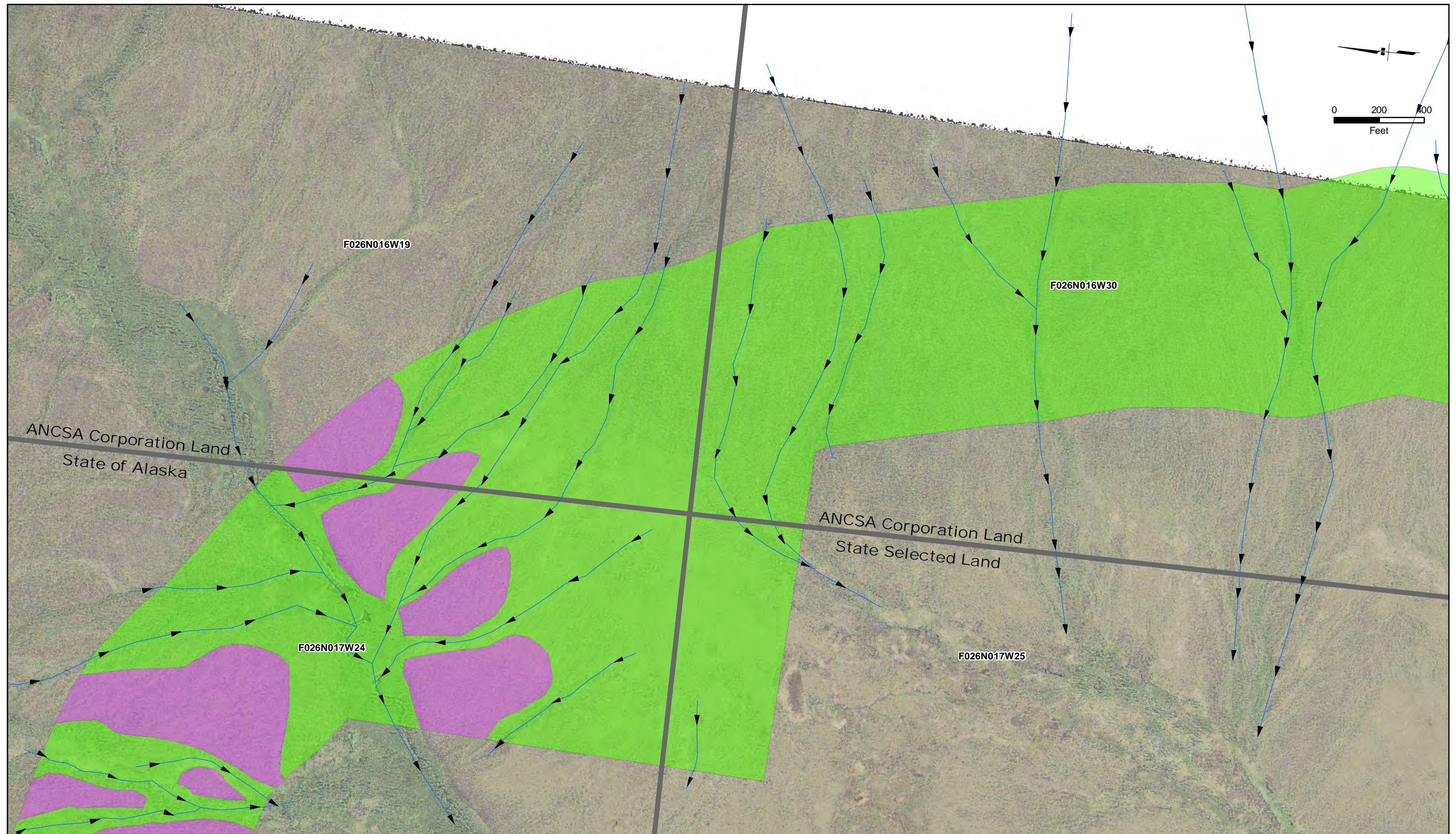
Eastern Portion of the Corridor Desktop Wetland Delineation Figure Set A	
Ambler Mining District Industrial Access Project	
June 24, 2016	Sheet:24 of 50



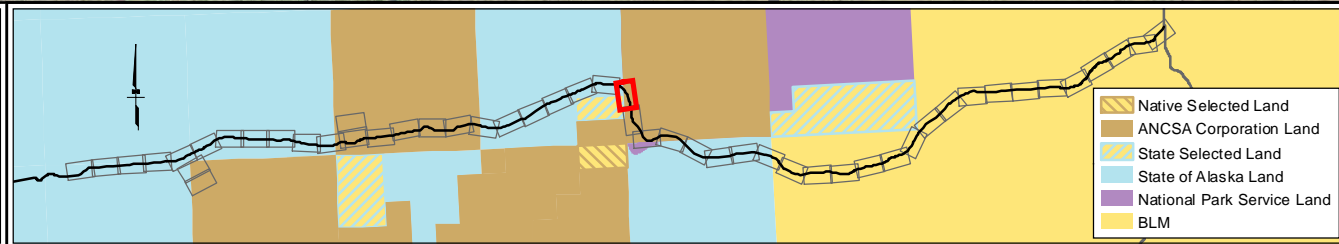
Sections	Upland
Aerial Mapped Streams	Wetland

Native Selected Land
ANCSA Corporation Land
State Selected Land
State of Alaska Land
National Park Service Land
BLM

Eastern Portion of the Corridor Desktop Wetland Delineation Figure Set A	
Ambler Mining District Industrial Access Project	
June 24, 2016	Sheet:25 of 50



Sections	Upland
Aerial Mapped Streams	Wetland

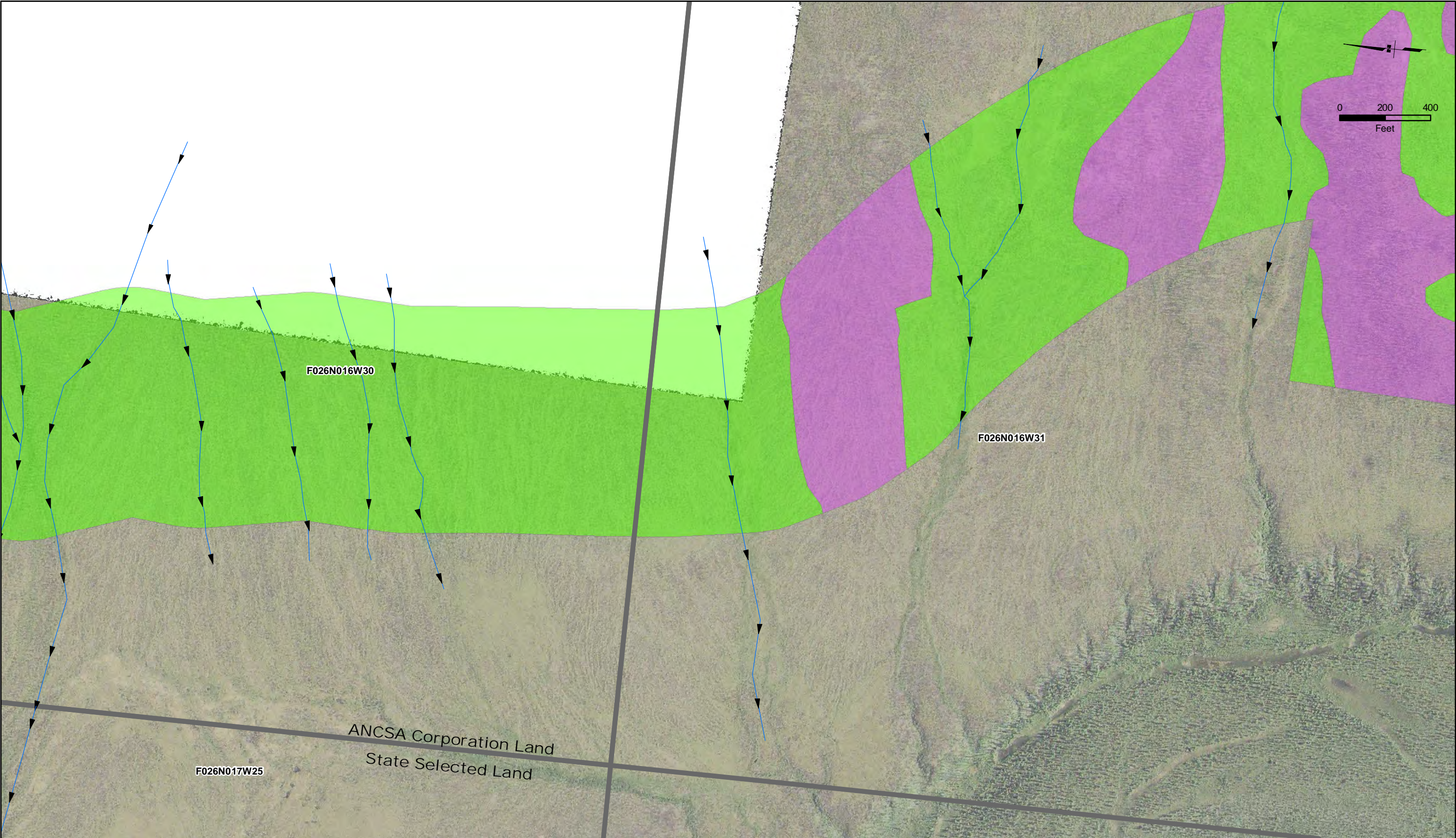


AMBLER MINING DISTRICT
INDUSTRIAL ACCESS ROAD

DOWL

AIDEA
Alaska Infrastructure Development
and Export Authority

Eastern Portion of the Corridor Desktop Wetland Delineation Figure Set A	
Ambler Mining District Industrial Access Project	
June 24, 2016	Sheet:26 of 50



Sections	Upland
Aerial Mapped Streams	Wetland

Legend for the inset map:

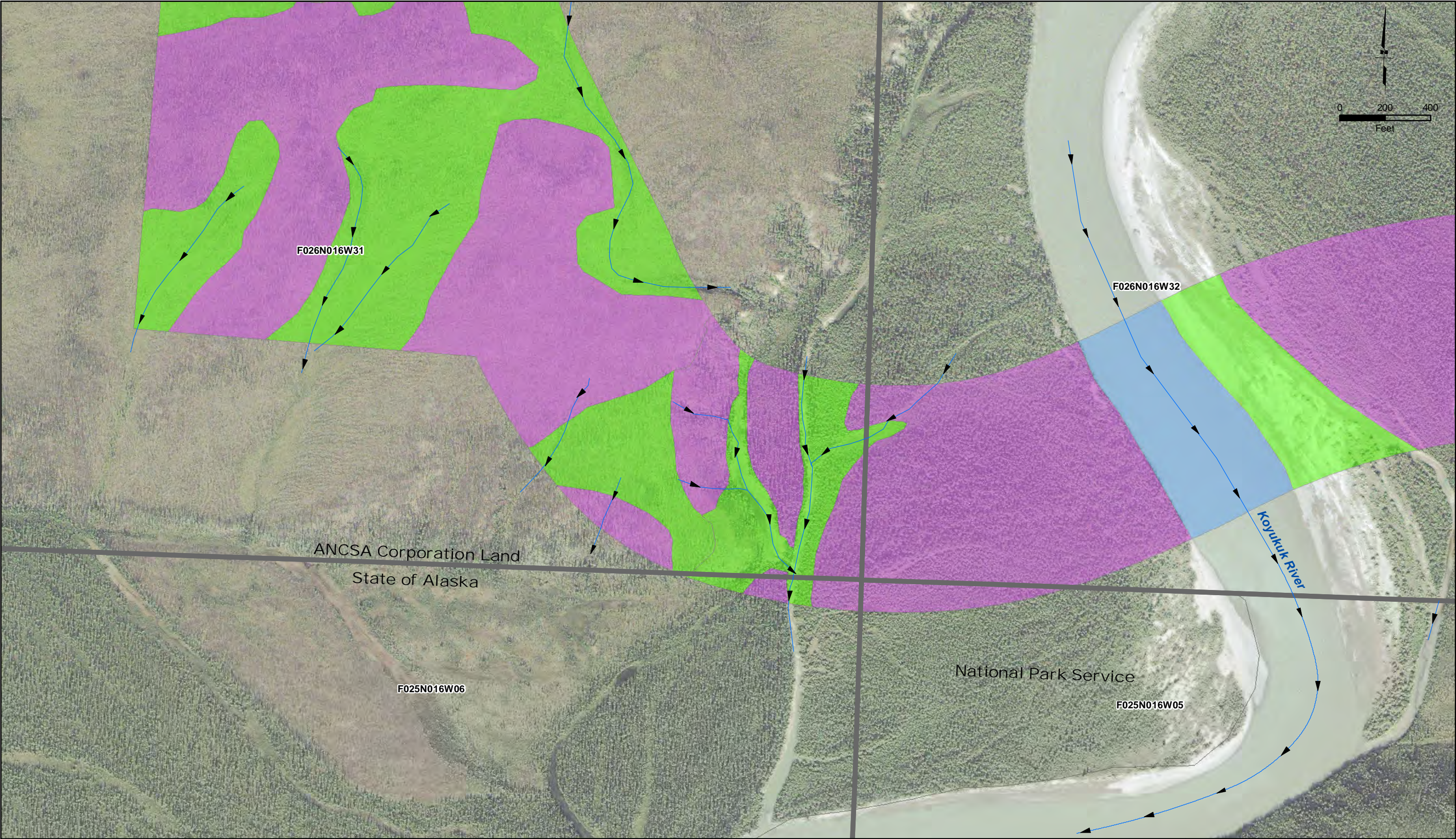
- Native Selected Land
- ANCSA Corporation Land
- State Selected Land
- State of Alaska Land
- National Park Service Land
- BLM

AMBLER MINING DISTRICT
INDUSTRIAL ACCESS ROAD

DOWL

AIDEA
Alaska Industrial Development and Export Authority

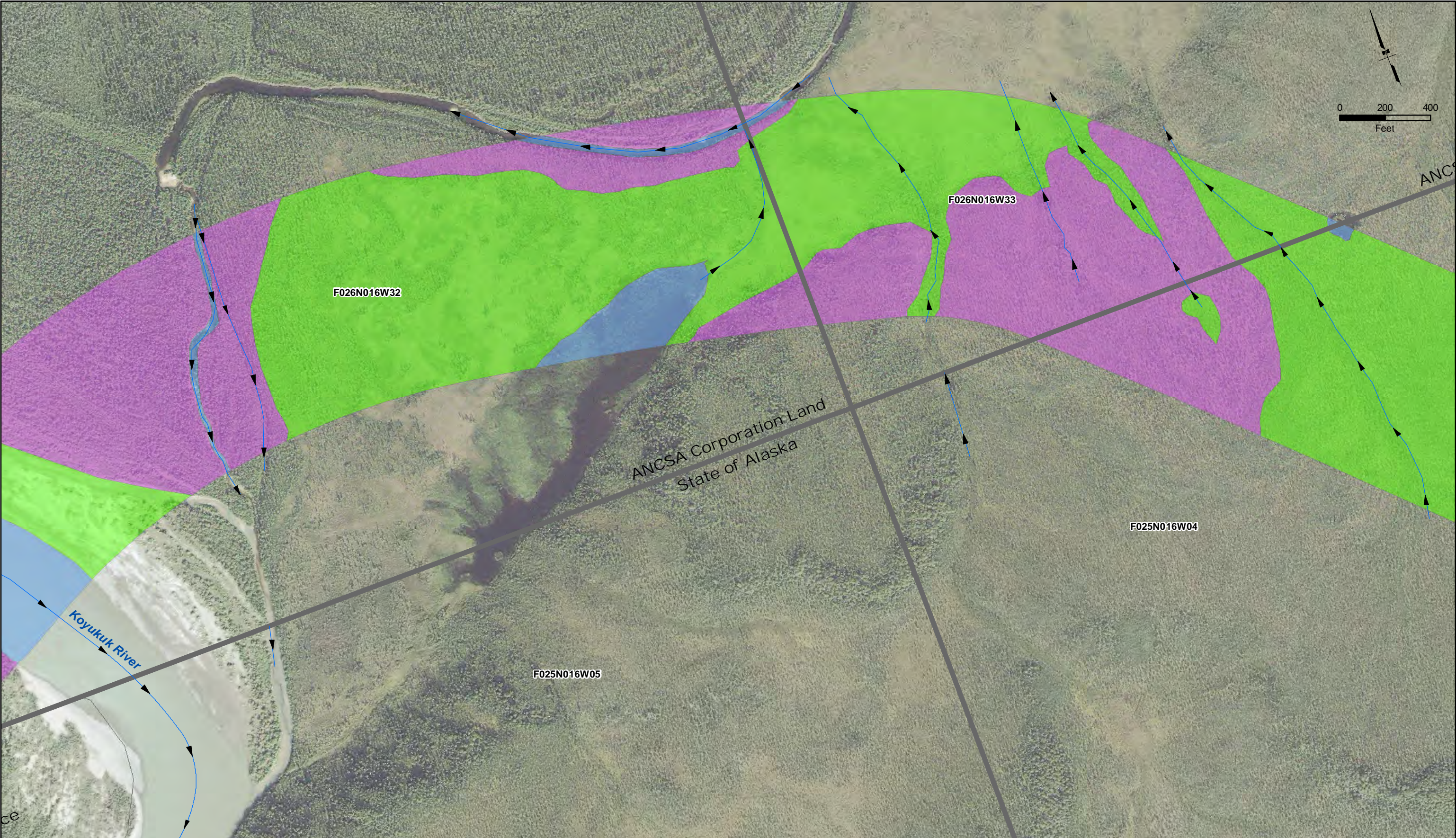
Eastern Portion of the Corridor Desktop Wetland Delineation Figure Set A	
Ambler Mining District Industrial Access Project	
June 24, 2016	Sheet:27 of 50



Sections	Open Water
Aerial Mapped Streams	Upland
	Wetland

Native Selected Land	State of Alaska Land
ANCSA Corporation Land	National Park Service Land
State Selected Land	BLM

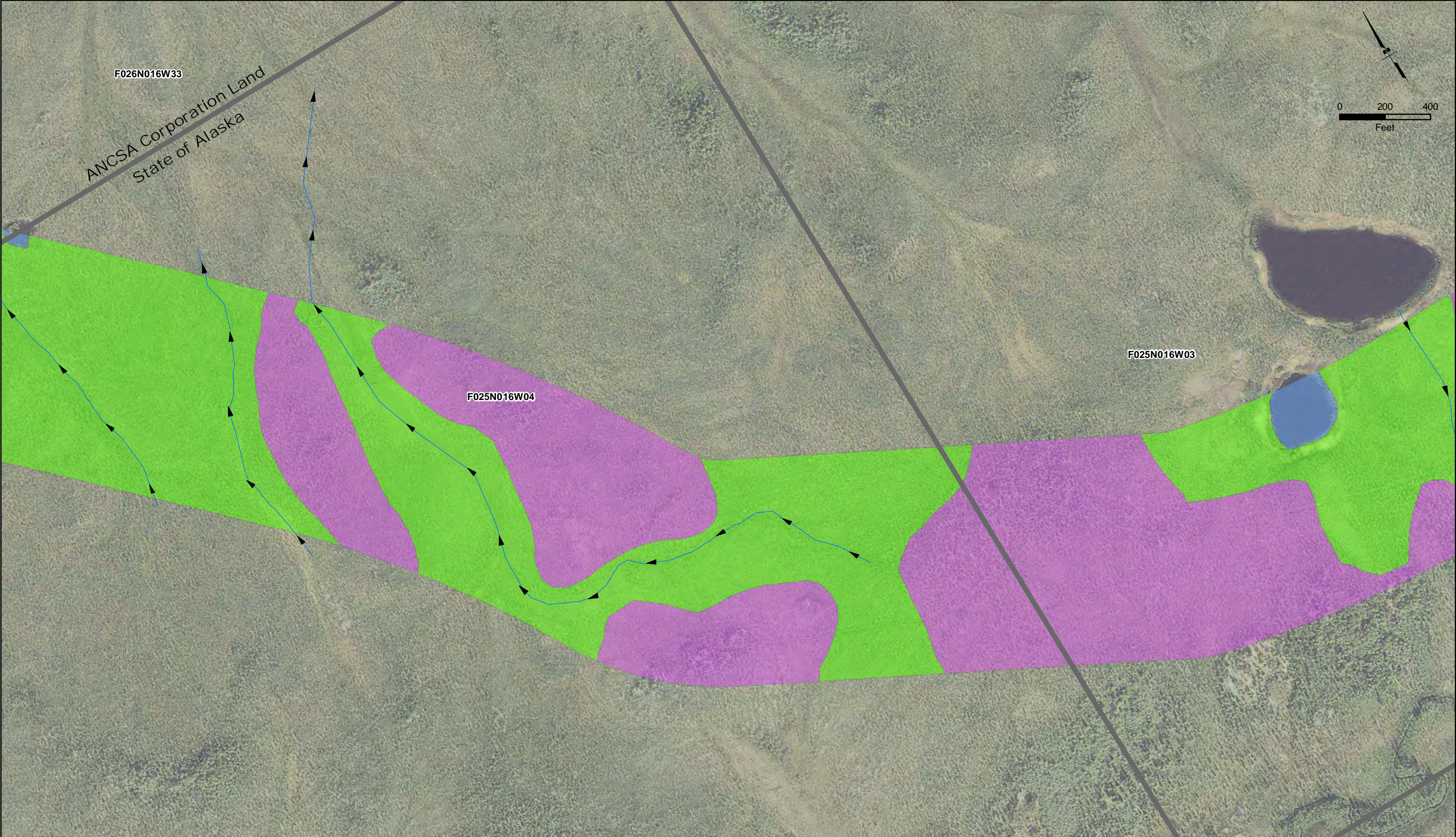
Eastern Portion of the Corridor Desktop Wetland Delineation Figure Set A	
Ambler Mining District Industrial Access Project	
June 24, 2016	Sheet:28 of 50



Sections	Open Water
Aerial Mapped Streams	Upland
	Wetland

Native Selected Land
ANCSA Corporation Land
State Selected Land
State of Alaska Land
National Park Service Land
BLM

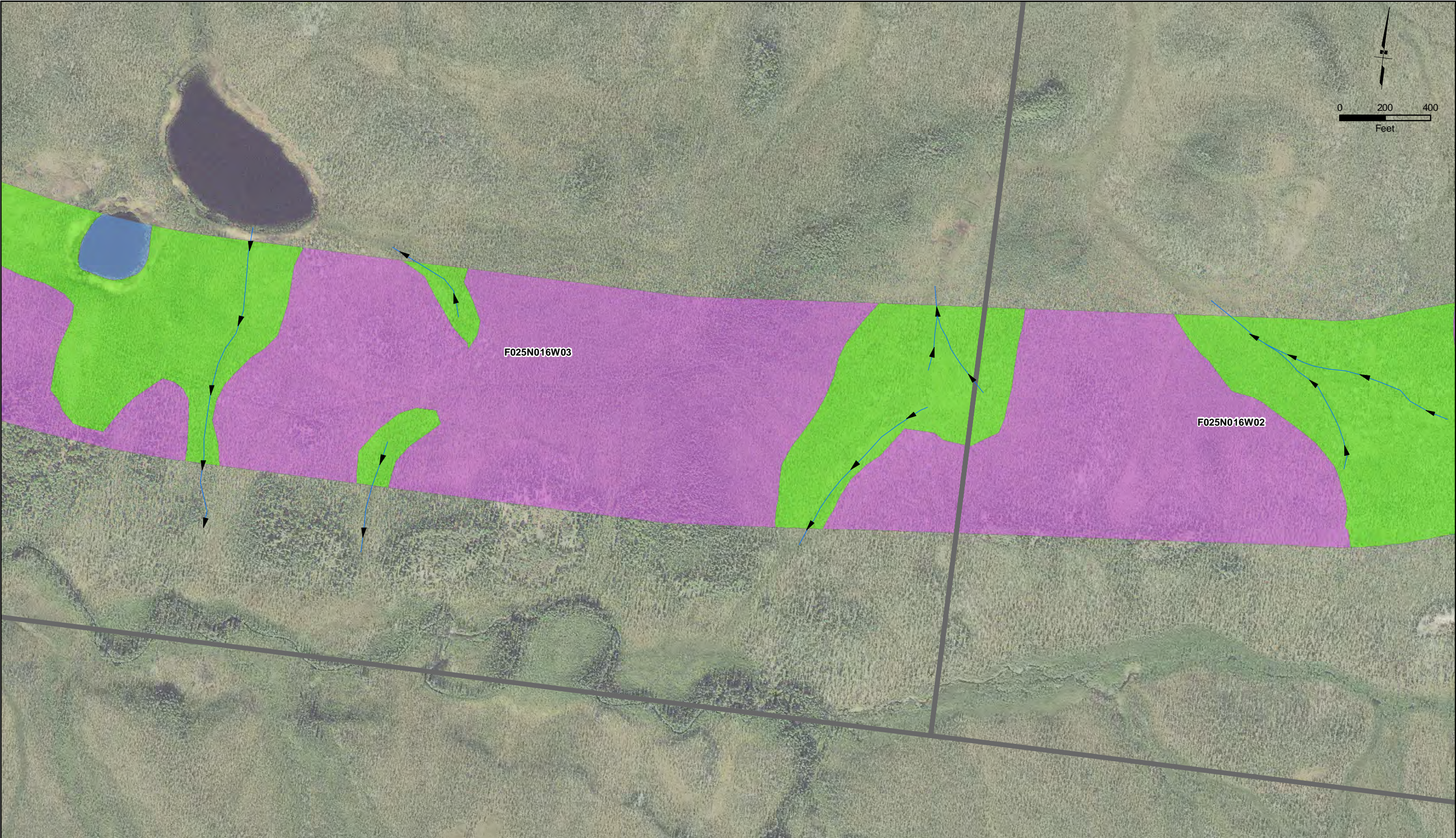
Eastern Portion of the Corridor Desktop Wetland Delineation Figure Set A	
Ambler Mining District Industrial Access Project	
June 24, 2016	Sheet:29 of 50



Sections	Open Water
Aerial Mapped Streams	Upland
	Wetland

Native Selected Land	National Park Service Land
ANCSA Corporation Land	BLM
State Selected Land	
State of Alaska Land	

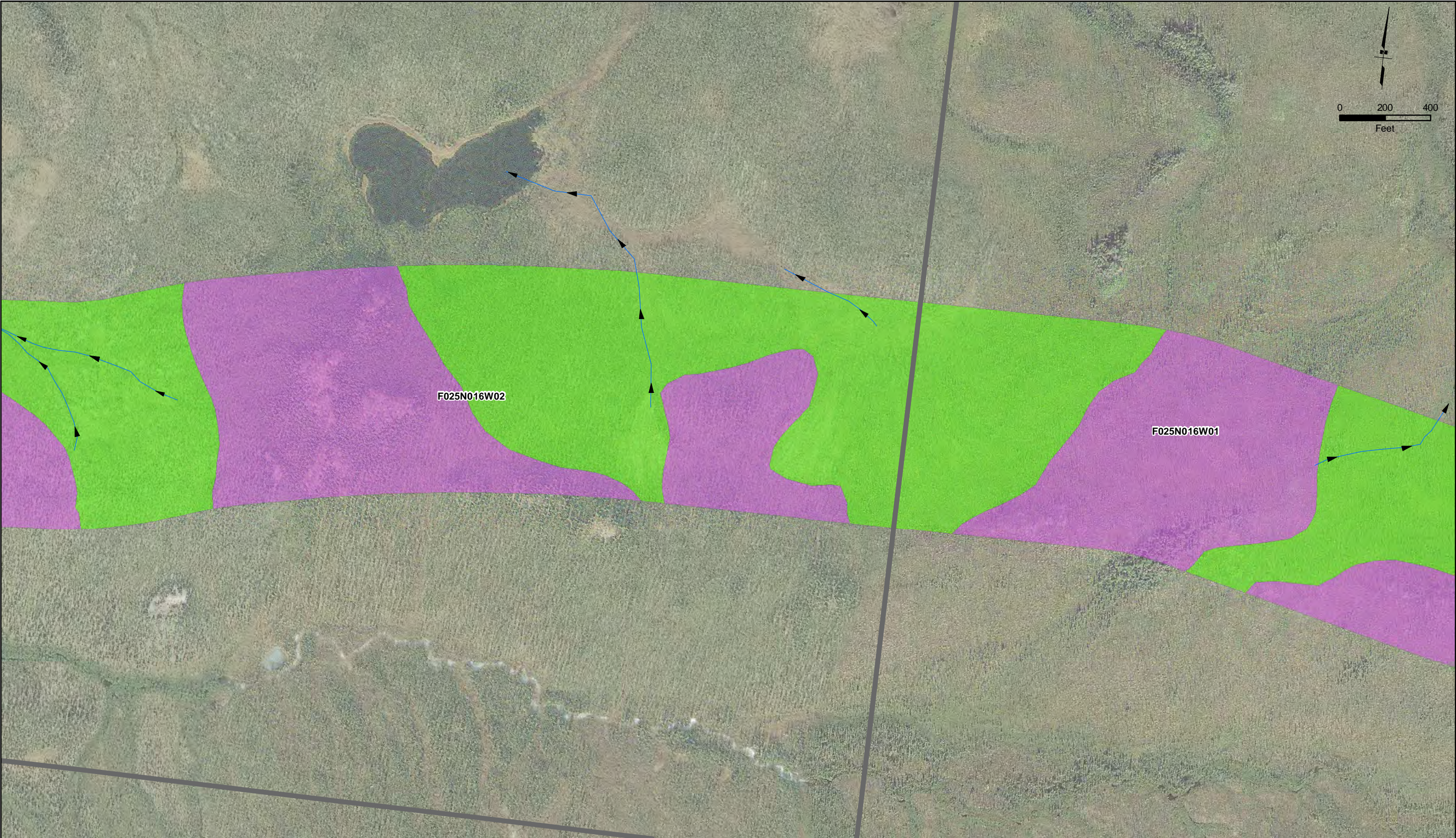
Eastern Portion of the Corridor Desktop Wetland Delineation Figure Set A	
Ambler Mining District Industrial Access Project	
June 24, 2016	Sheet:30 of 50



Sections	Open Water
Aerial Mapped Streams	Upland
	Wetland

Native Selected Land	ANCSA Corporation Land
State Selected Land	State of Alaska Land
National Park Service Land	BLM

Eastern Portion of the Corridor Desktop Wetland Delineation Figure Set A	
Ambler Mining District Industrial Access Project	
June 24, 2016	Sheet:31 of 50



Sections	Upland
Aerial Mapped Streams	Wetland

Native Selected Land	ANCSA Corporation Land
State Selected Land	State of Alaska Land
National Park Service Land	BLM

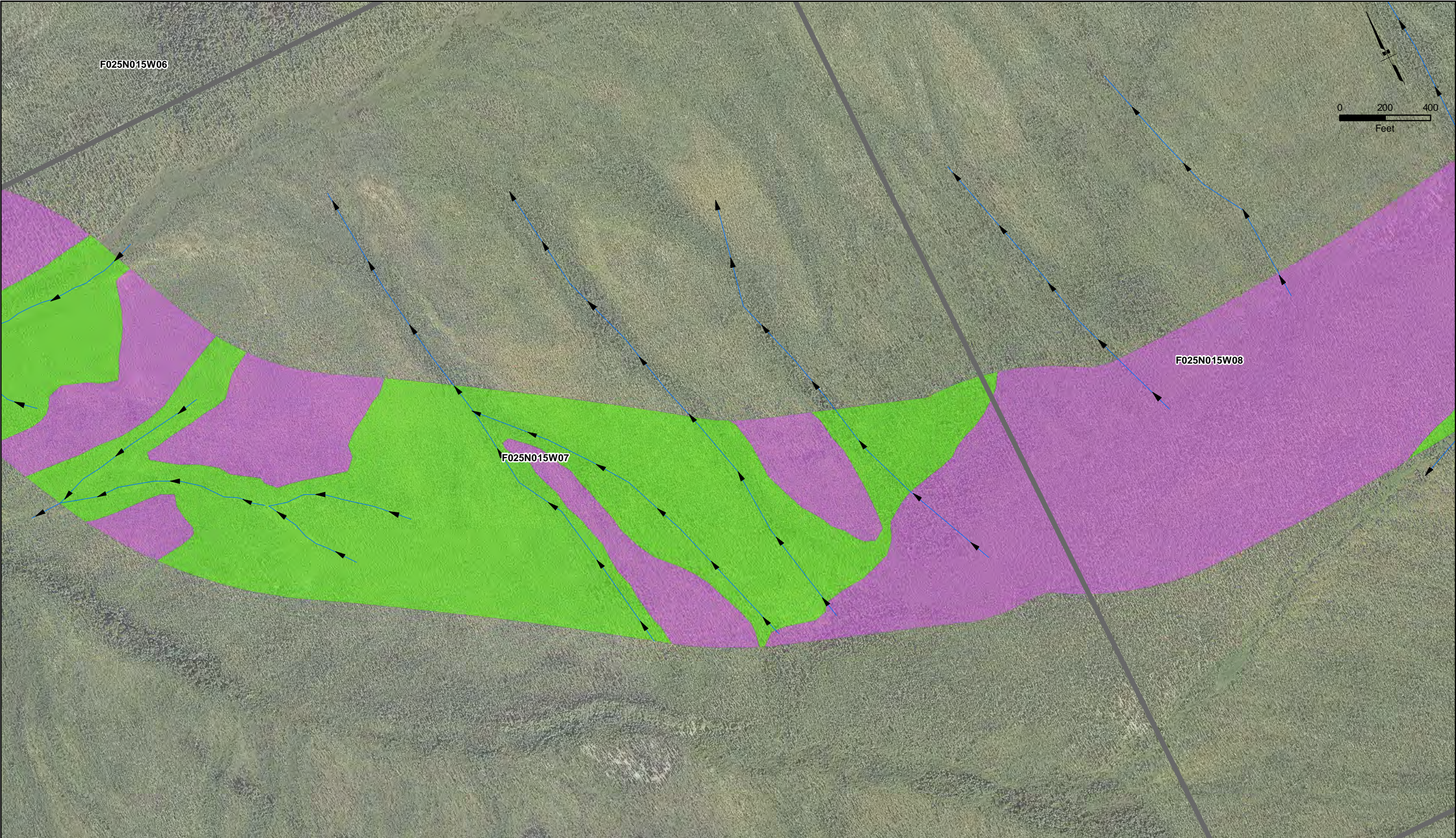
Eastern Portion of the Corridor Desktop Wetland Delineation Figure Set A	
Ambler Mining District Industrial Access Project	
June 24, 2016	Sheet:32 of 50



Sections	Open Water
Aerial Mapped Streams	Upland
	Wetland

Native Selected Land	State of Alaska Land
ANCSA Corporation Land	National Park Service Land
State Selected Land	BLM

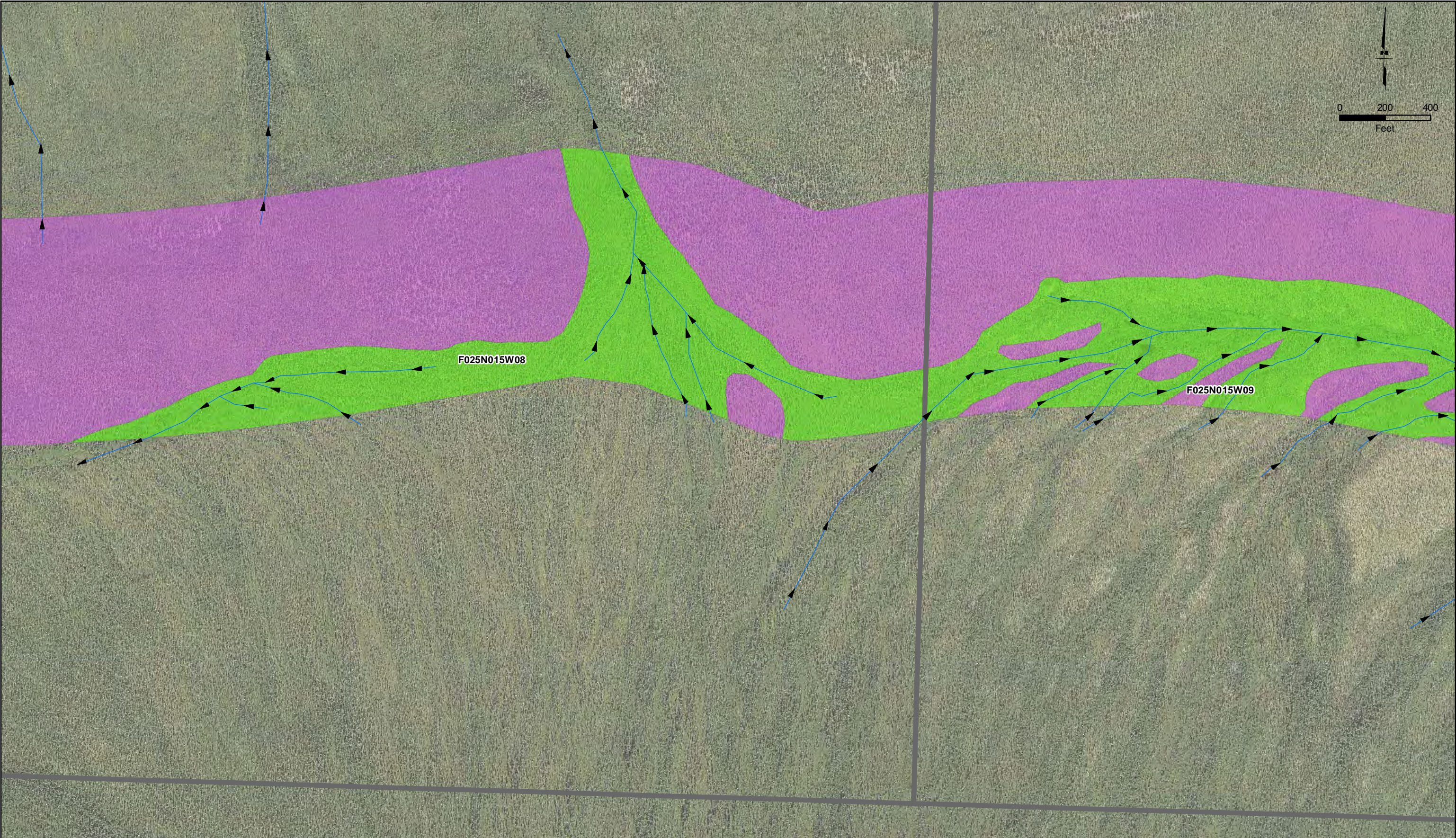
Eastern Portion of the Corridor Desktop Wetland Delineation Figure Set A	
Ambler Mining District Industrial Access Project	
June 24, 2016	Sheet:33 of 50



Sections	Upland
Aerial Mapped Streams	Wetland

Native Selected Land
ANCSA Corporation Land
State Selected Land
State of Alaska Land
National Park Service Land
BLM

Eastern Portion of the Corridor Desktop Wetland Delineation Figure Set A	
Ambler Mining District Industrial Access Project	
June 24, 2016	Sheet:34 of 50

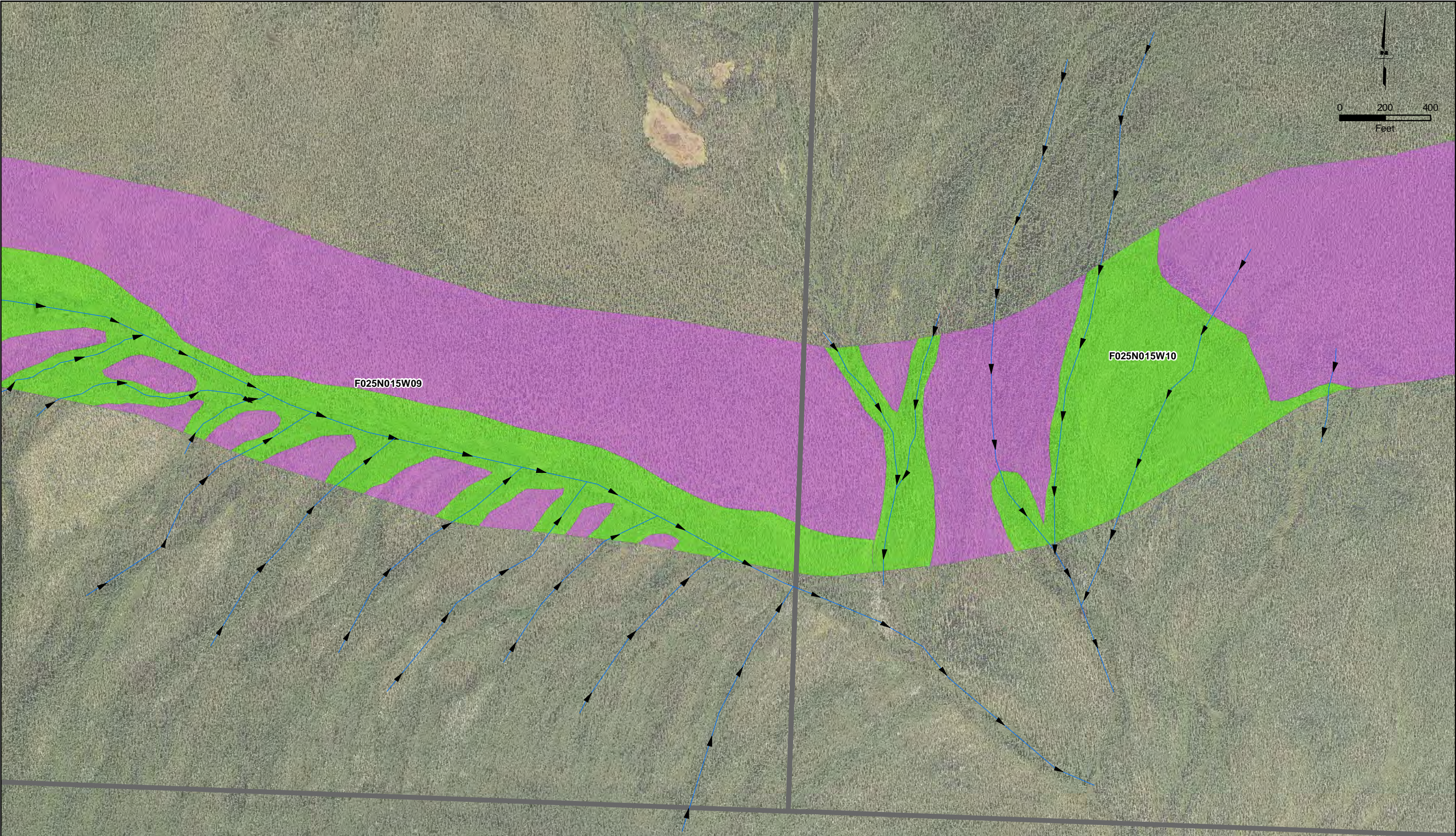


Sections	Upland
Aerial Mapped Streams	Wetland

Native Selected Land	ANCSA Corporation Land
State Selected Land	State of Alaska Land
National Park Service Land	BLM

Eastern Portion of the Corridor Desktop Wetland Delineation Figure Set A	
Ambler Mining District Industrial Access Project	
June 24, 2016	Sheet:35 of 50


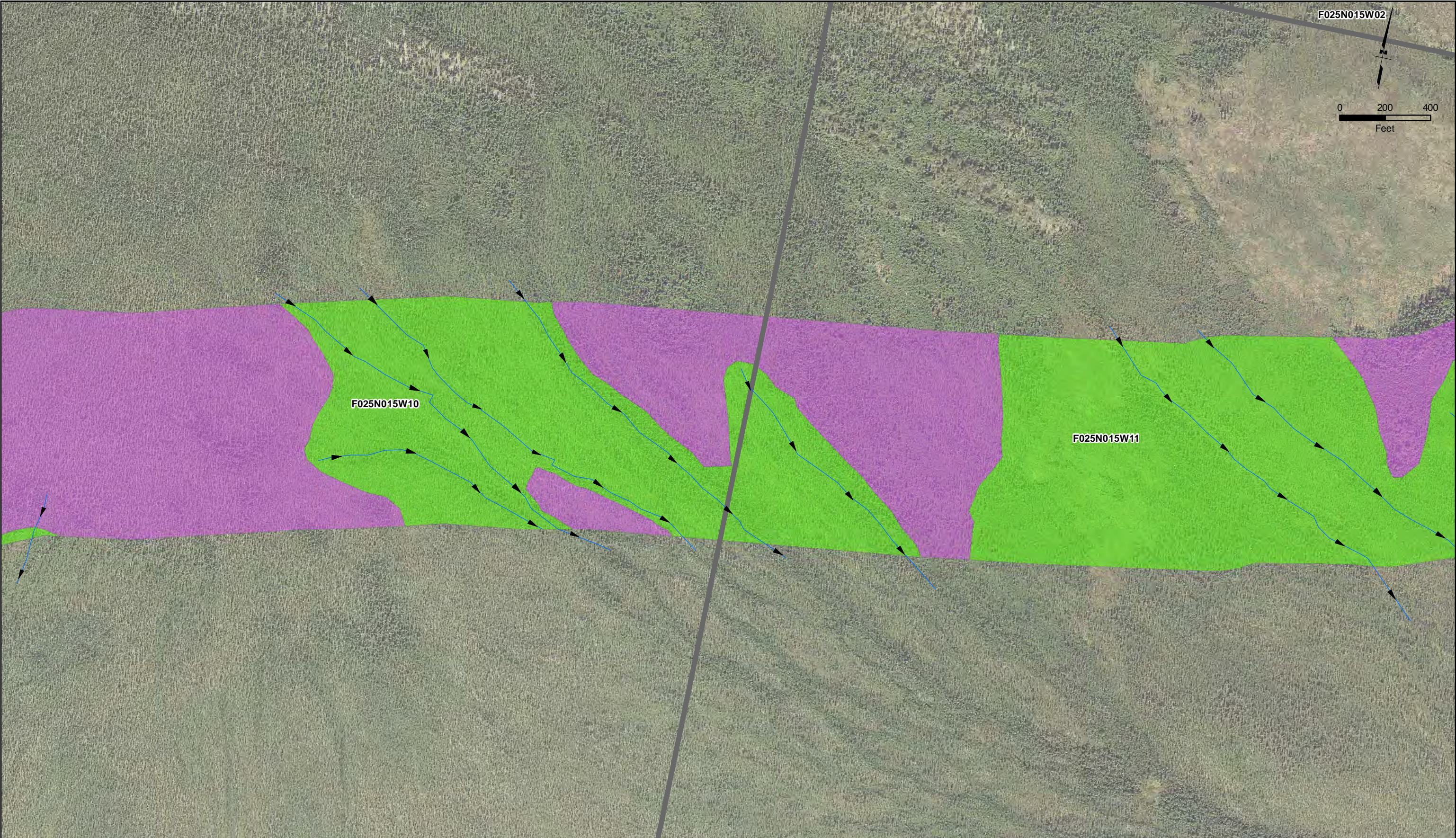
Q:\24\60693\GIS\ENV\Northern Bypass\Eastend Wetlands\Wetland-Upland Map.mxd




Sections	Upland
Aerial Mapped Streams	Wetland

Native Selected Land
ANCSA Corporation Land
State Selected Land
State of Alaska Land
National Park Service Land
BLM

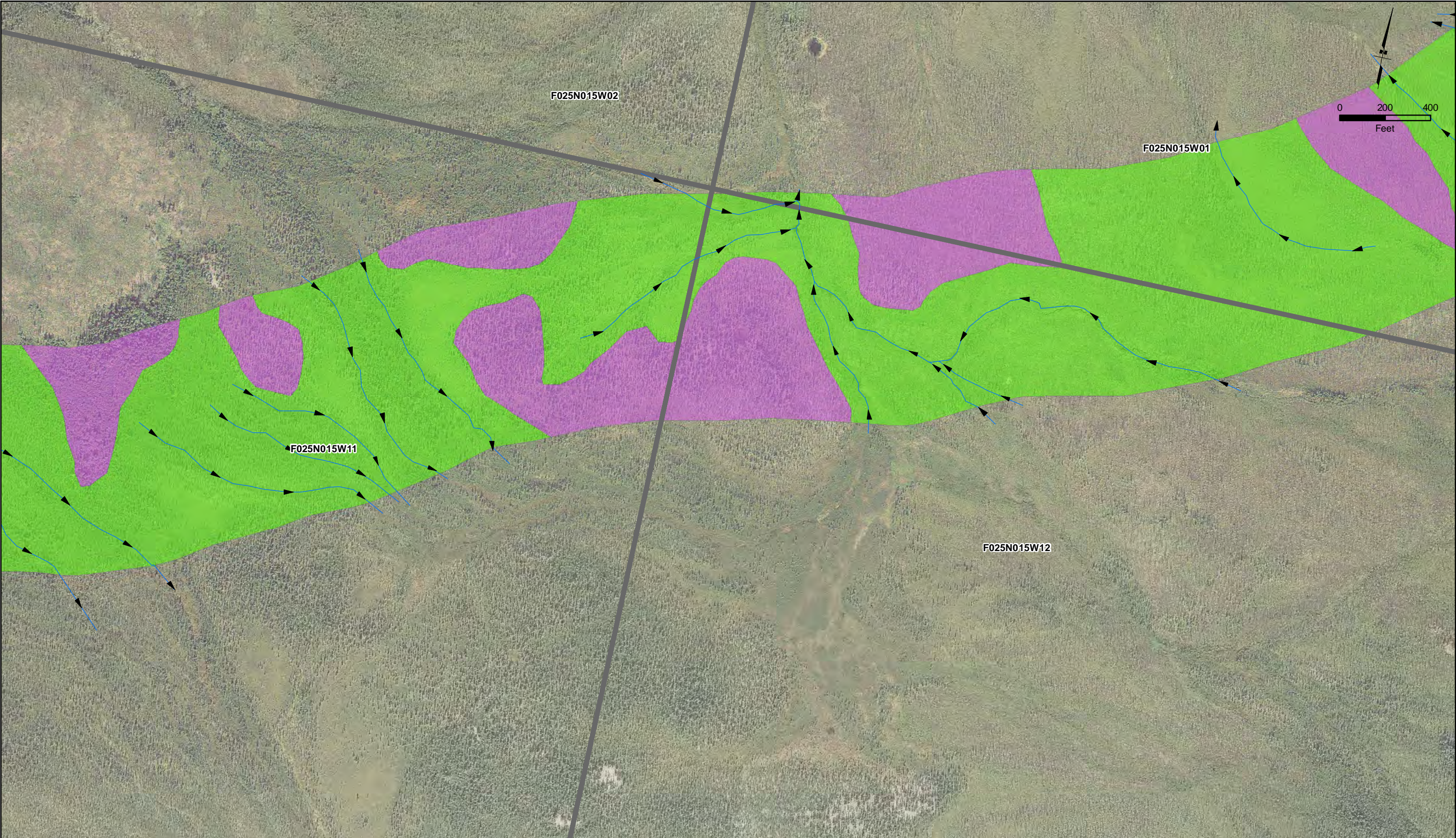
Eastern Portion of the Corridor Desktop Wetland Delineation Figure Set A	
Ambler Mining District Industrial Access Project	
June 24, 2016	Sheet:36 of 50



Sections	Upland
Aerial Mapped Streams	Wetland



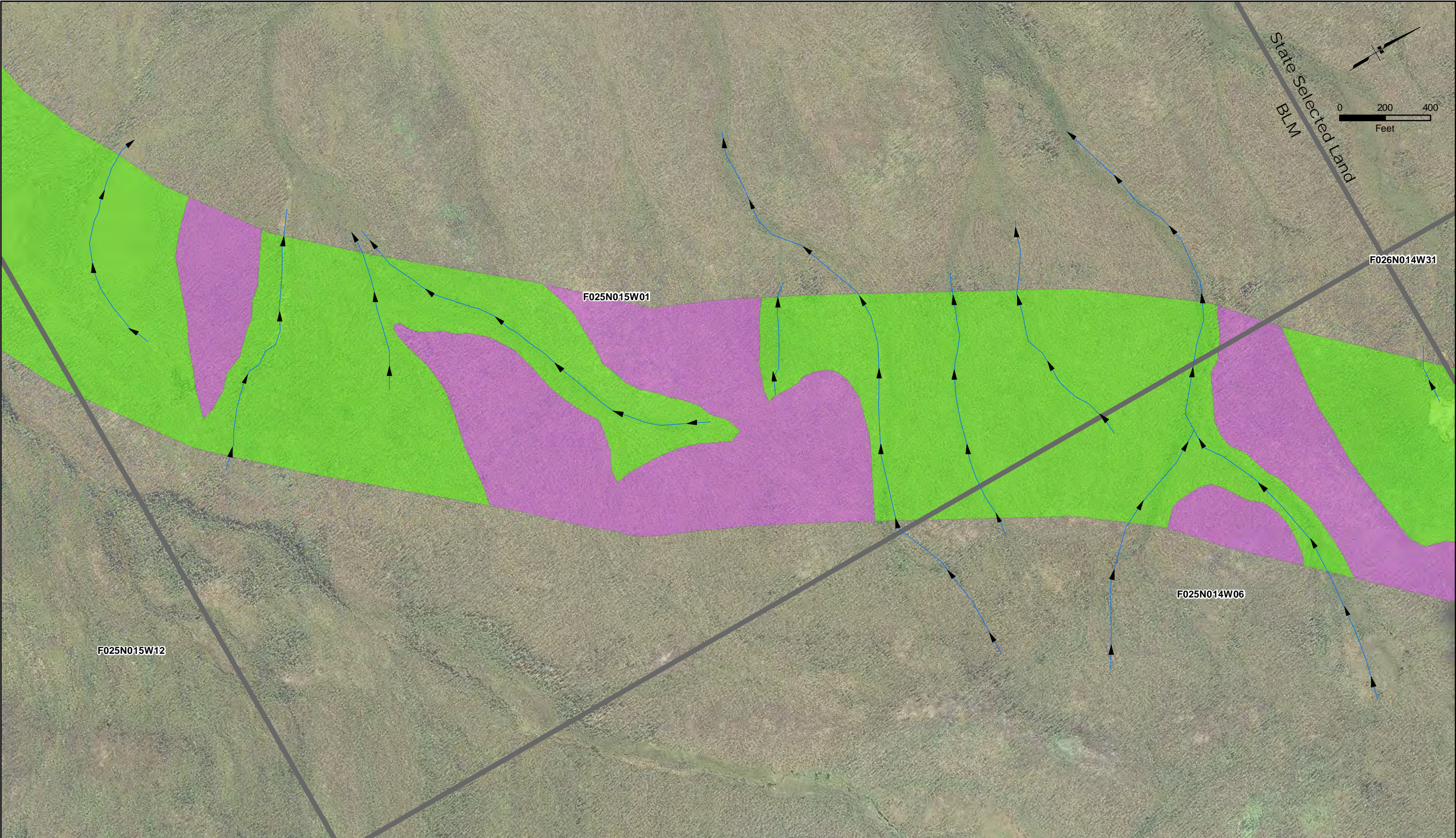
Eastern Portion of the Corridor Desktop Wetland Delineation Figure Set A	
Ambler Mining District Industrial Access Project	
June 24, 2016	Sheet:37 of 50



	Sections		Upland
	Aerial Mapped Streams		Wetland

	Native Selected Land
	ANCSA Corporation Land
	State Selected Land
	State of Alaska Land
	National Park Service Land
	BLM

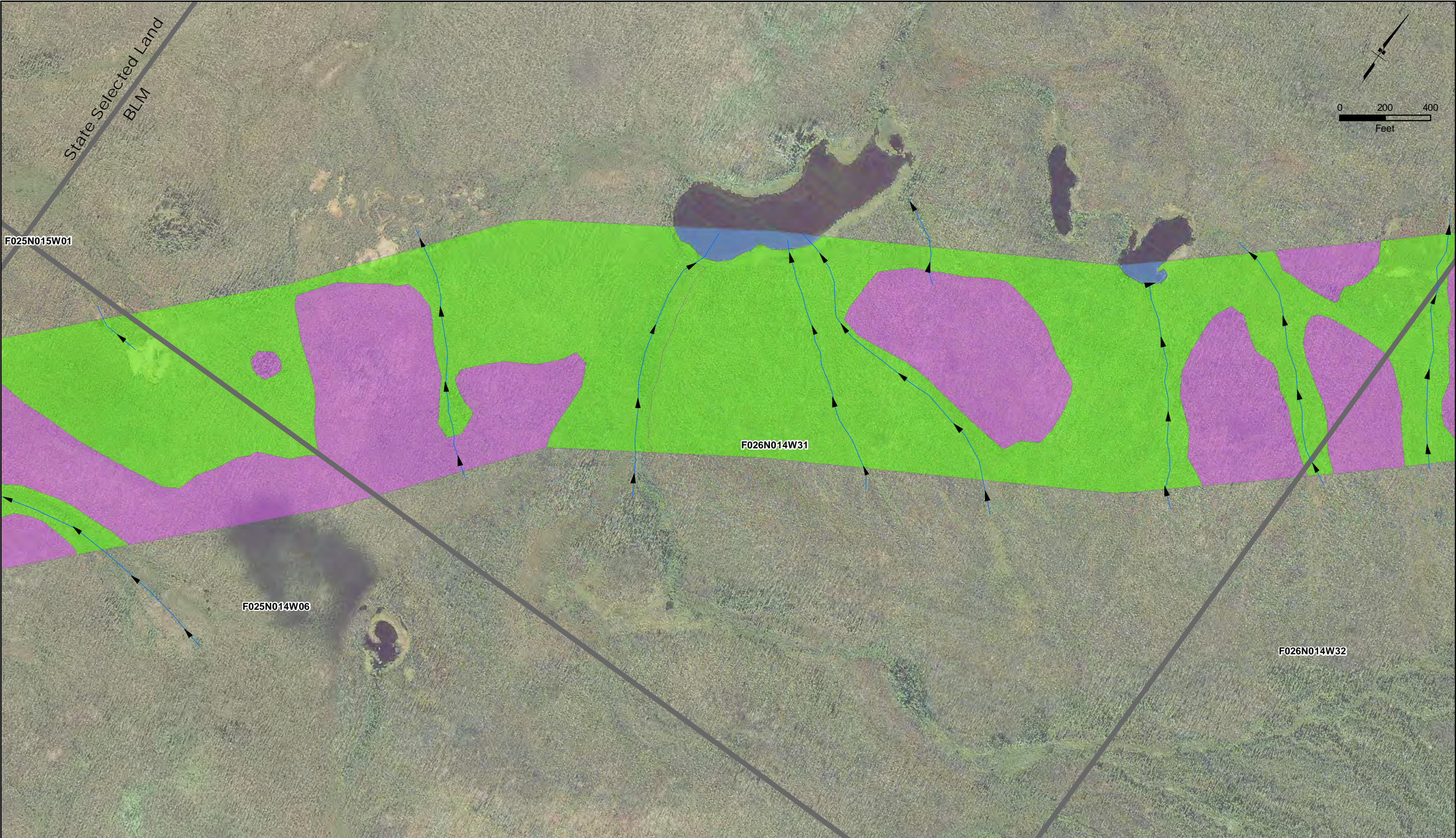
Eastern Portion of the Corridor Desktop Wetland Delineation Figure Set A	
Ambler Mining District Industrial Access Project	
June 24, 2016	Sheet:38 of 50



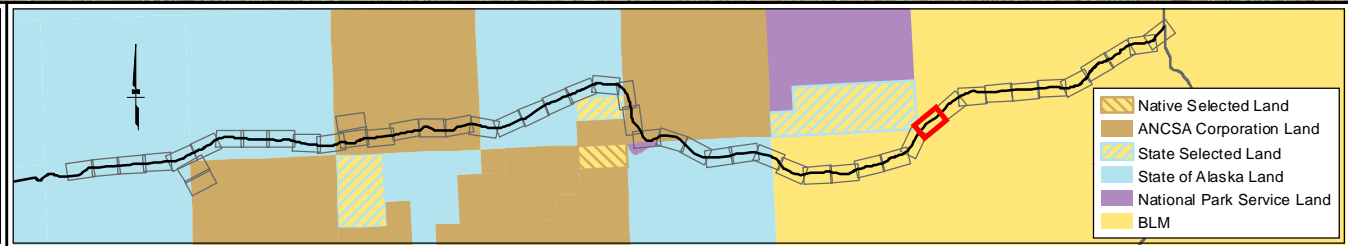
Sections	Upland
Aerial Mapped Streams	Wetland

Native Selected Land
ANCSA Corporation Land
State Selected Land
State of Alaska Land
National Park Service Land
BLM

Eastern Portion of the Corridor Desktop Wetland Delineation Figure Set A	
Ambler Mining District Industrial Access Project	
June 24, 2016	Sheet:39 of 50



Sections	Open Water
Aerial Mapped Streams	Upland
	Wetland



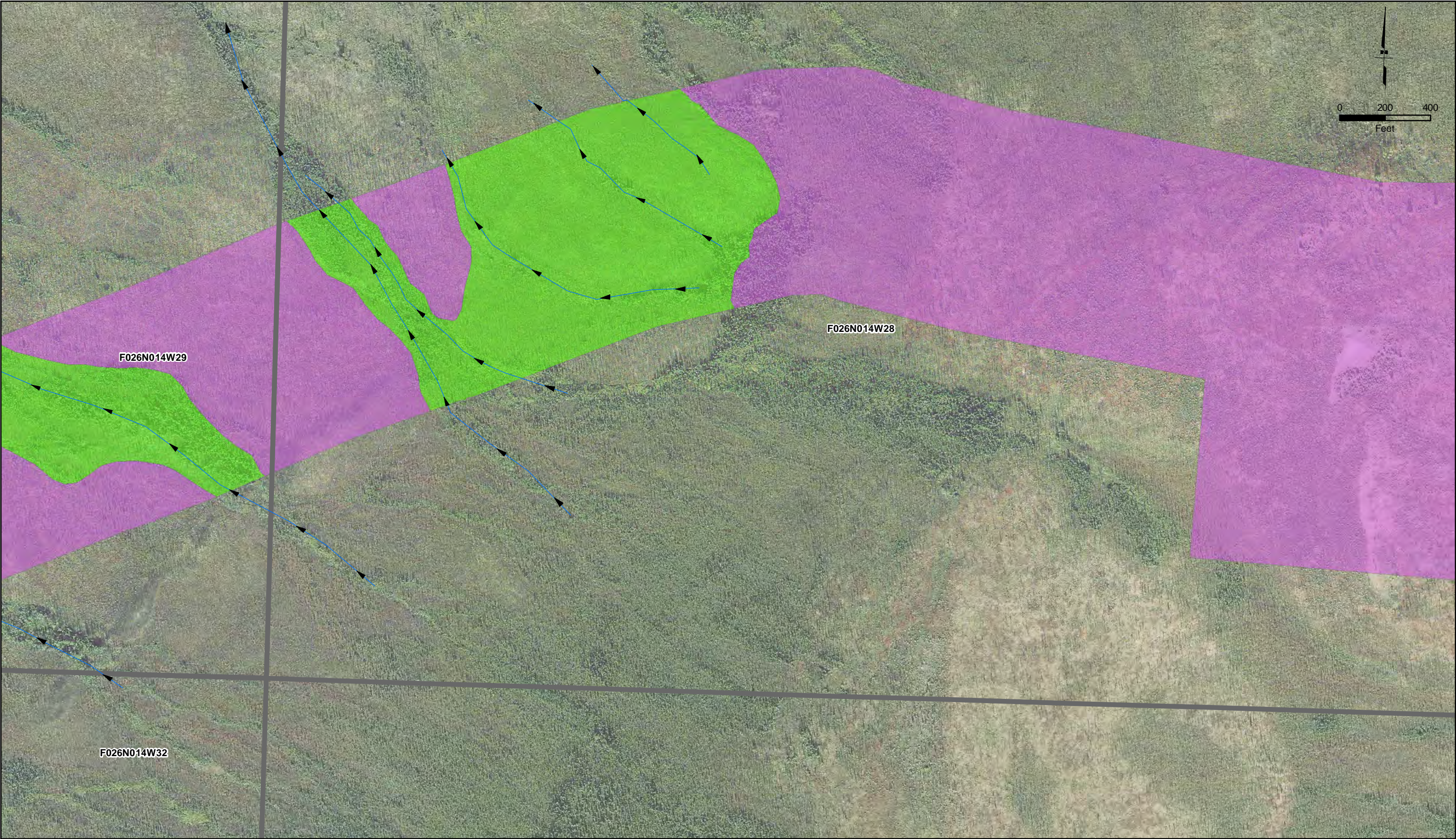
Eastern Portion of the Corridor Desktop Wetland Delineation Figure Set A	
Ambler Mining District Industrial Access Project	
June 24, 2016	Sheet:40 of 50




Sections	Upland
Aerial Mapped Streams	Wetland

Native Selected Land
ANCSA Corporation Land
State Selected Land
State of Alaska Land
National Park Service Land
BLM

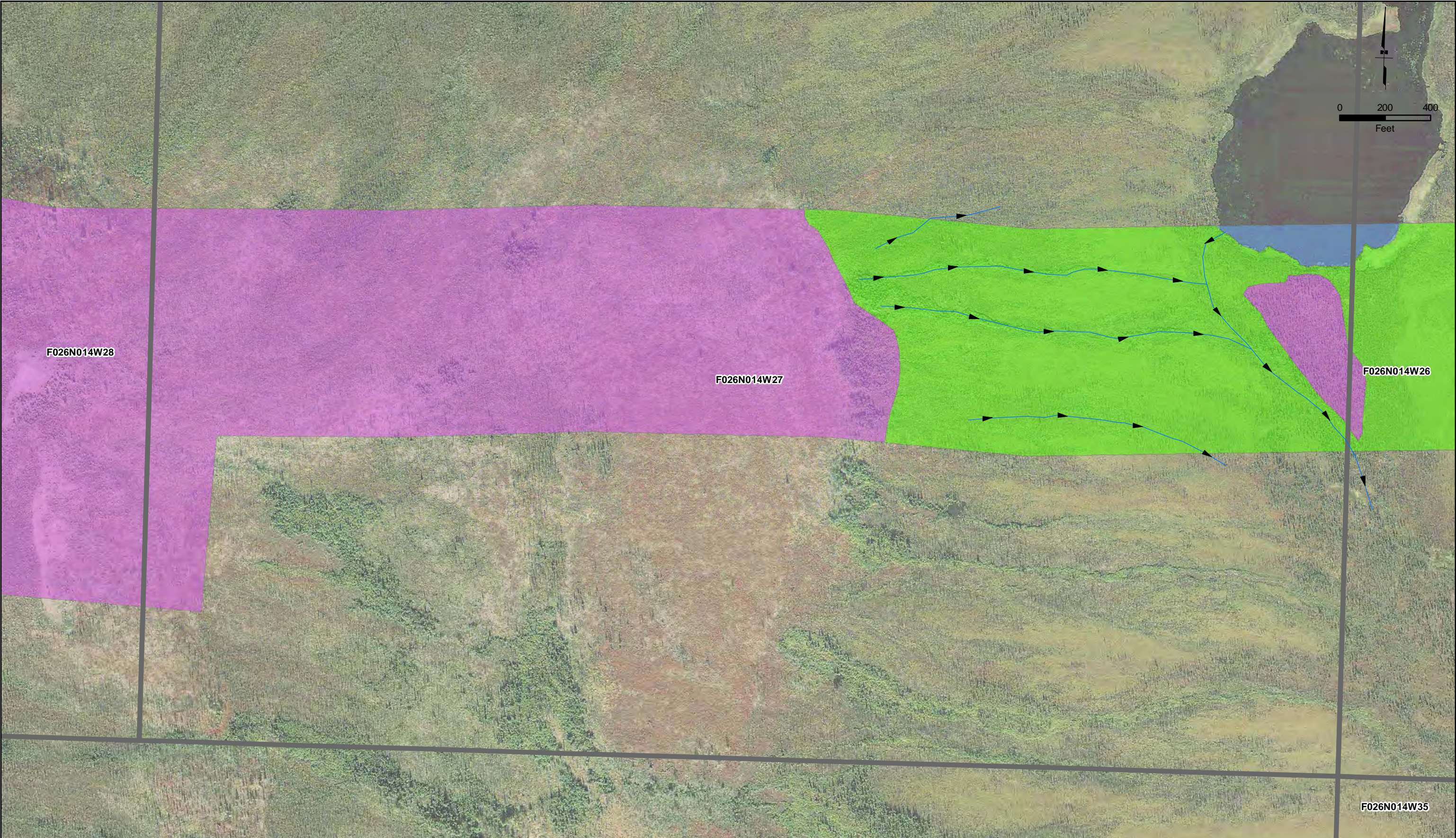
Eastern Portion of the Corridor Desktop Wetland Delineation Figure Set A	
Ambler Mining District Industrial Access Project	
June 24, 2016	Sheet:41 of 50



Sections	Upland
Aerial Mapped Streams	Wetland



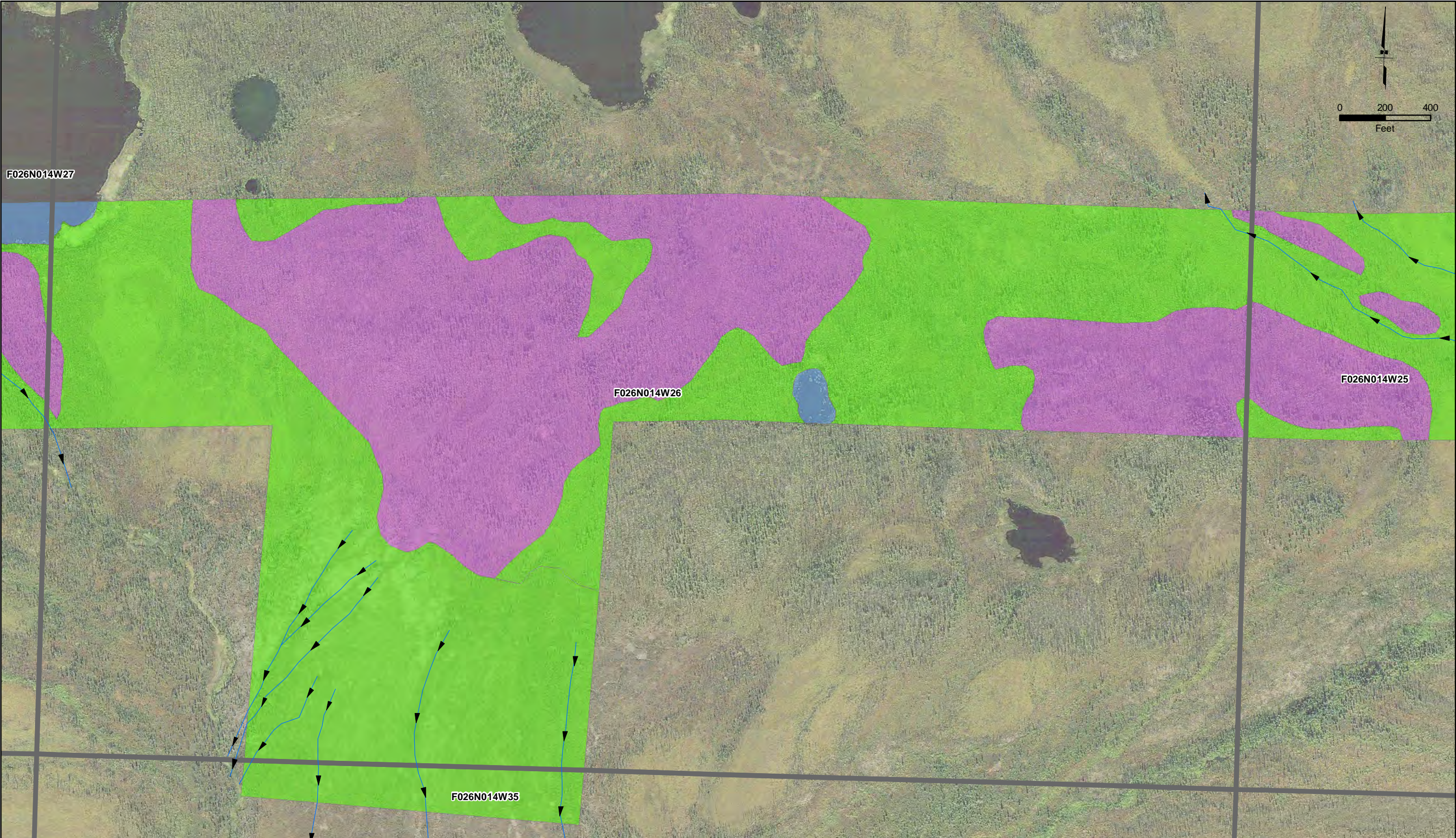
Eastern Portion of the Corridor Desktop Wetland Delineation Figure Set A	
Ambler Mining District Industrial Access Project	
June 24, 2016	Sheet:42 of 50



Sections	Open Water
Aerial Mapped Streams	Upland
	Wetland

Native Selected Land
ANCSA Corporation Land
State Selected Land
State of Alaska Land
National Park Service Land
BLM

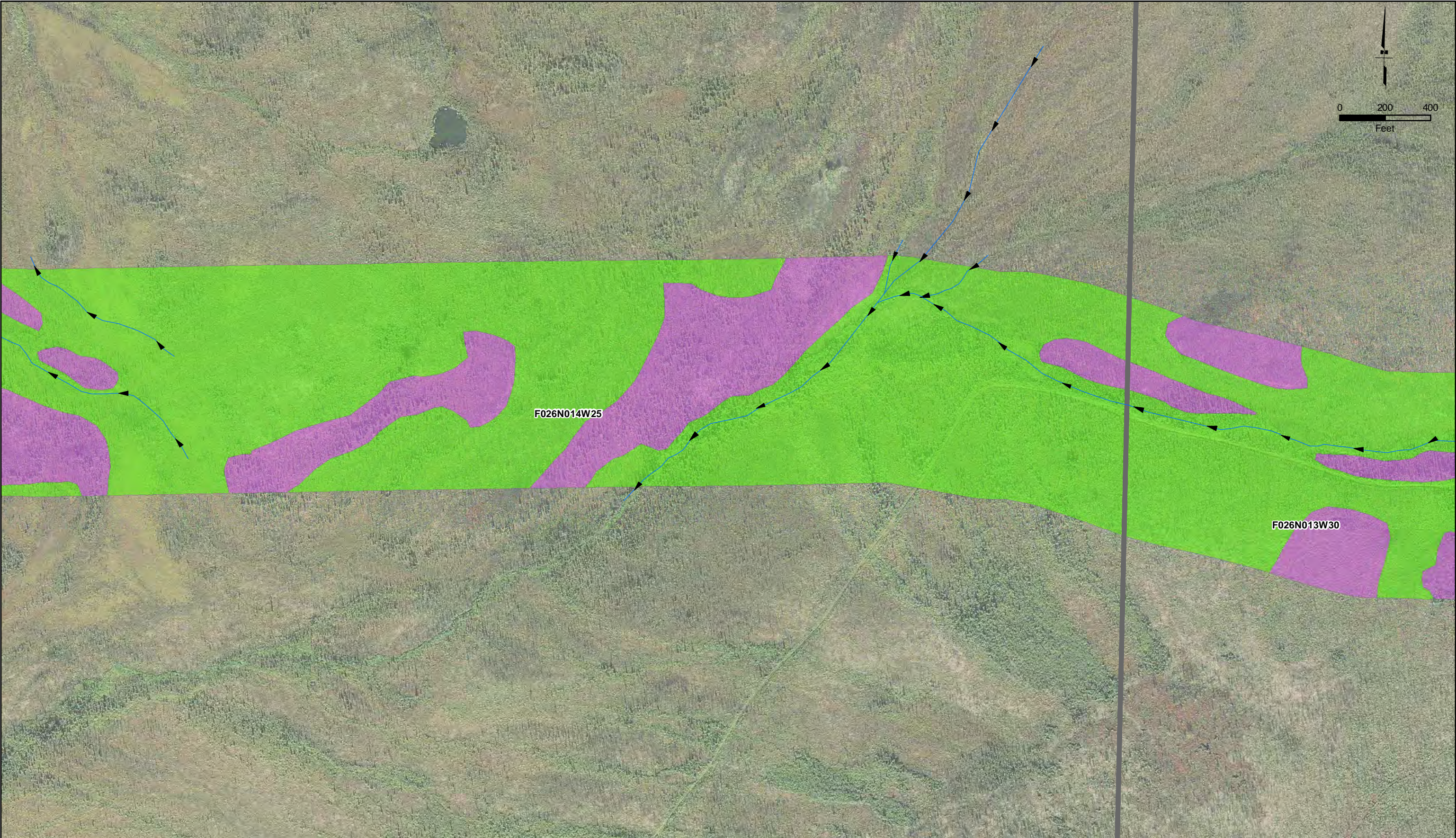
Eastern Portion of the Corridor Desktop Wetland Delineation Figure Set A	
Ambler Mining District Industrial Access Project	
June 24, 2016	Sheet:43 of 50



Sections	Open Water
Aerial Mapped Streams	Upland
	Wetland

Native Selected Land
ANCSA Corporation Land
State Selected Land
State of Alaska Land
National Park Service Land
BLM

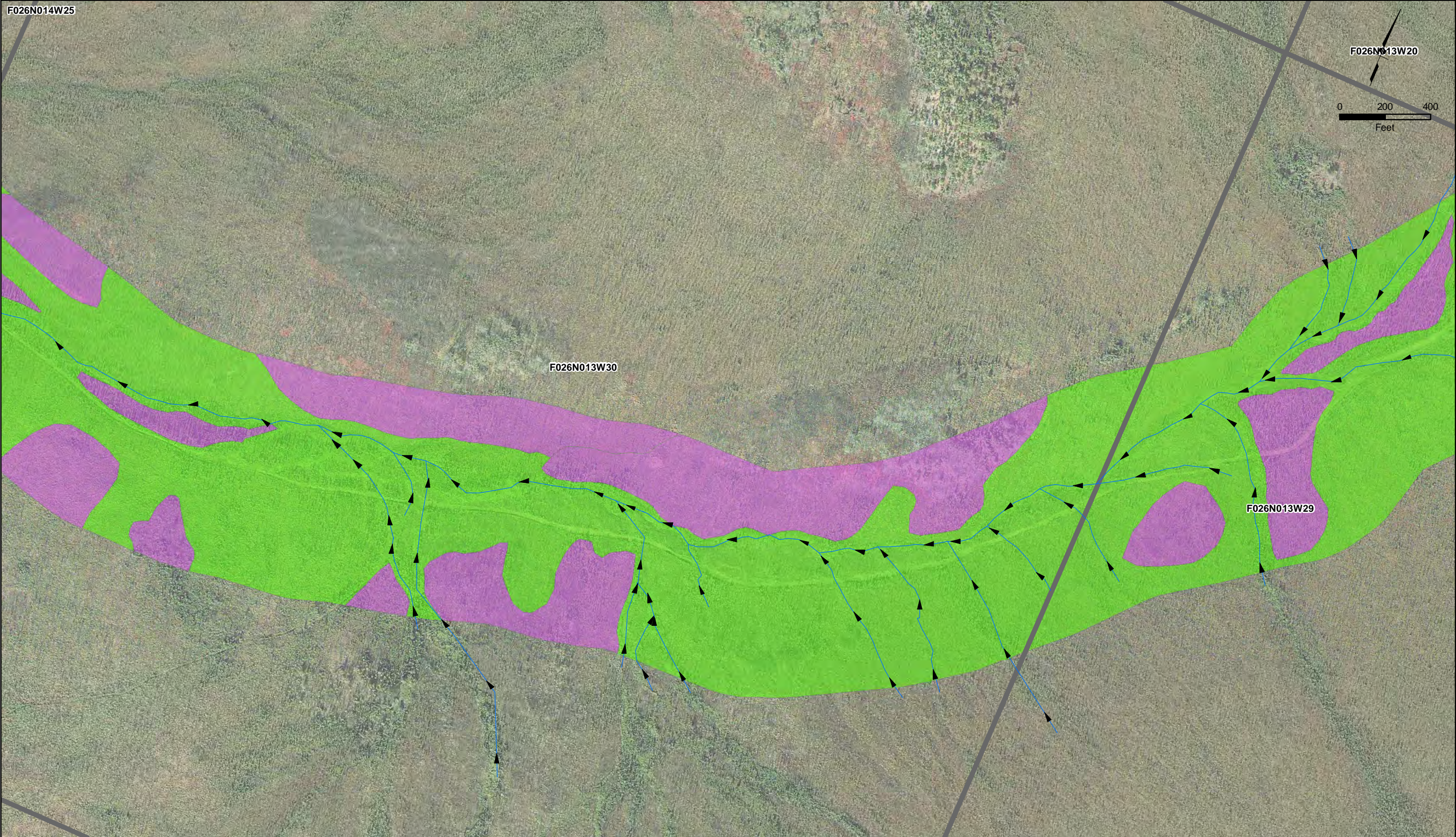
Eastern Portion of the Corridor Desktop Wetland Delineation Figure Set A	
Ambler Mining District Industrial Access Project	
June 24, 2016	Sheet:44 of 50



Sections	Upland
Aerial Mapped Streams	Wetland

Native Selected Land
ANCSA Corporation Land
State Selected Land
State of Alaska Land
National Park Service Land
BLM

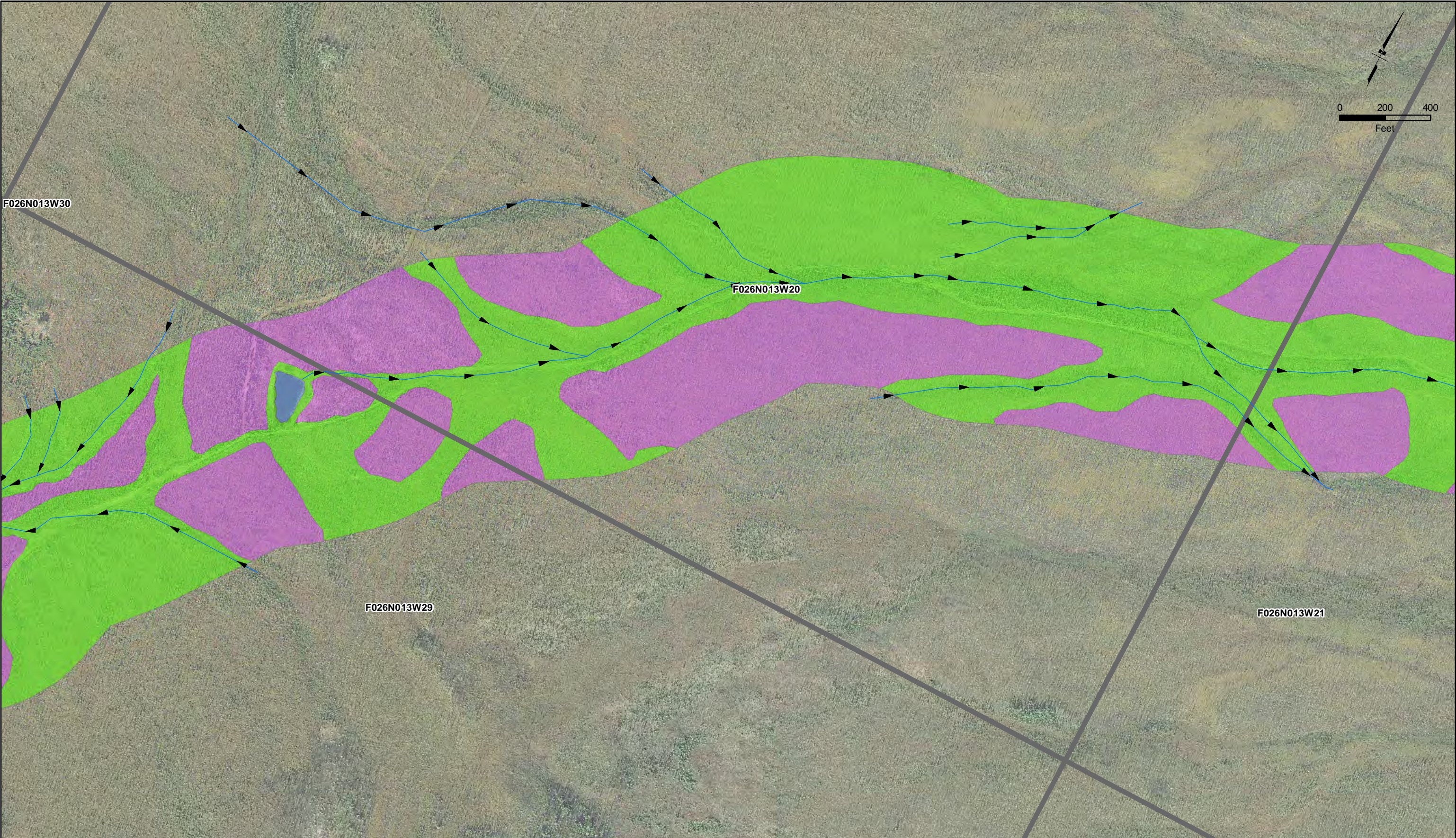
Eastern Portion of the Corridor Desktop Wetland Delineation Figure Set A	
Ambler Mining District Industrial Access Project	
June 24, 2016	Sheet:45 of 50



Sections	Upland
Aerial Mapped Streams	Wetland

Native Selected Land
ANCSA Corporation Land
State Selected Land
State of Alaska Land
National Park Service Land
BLM

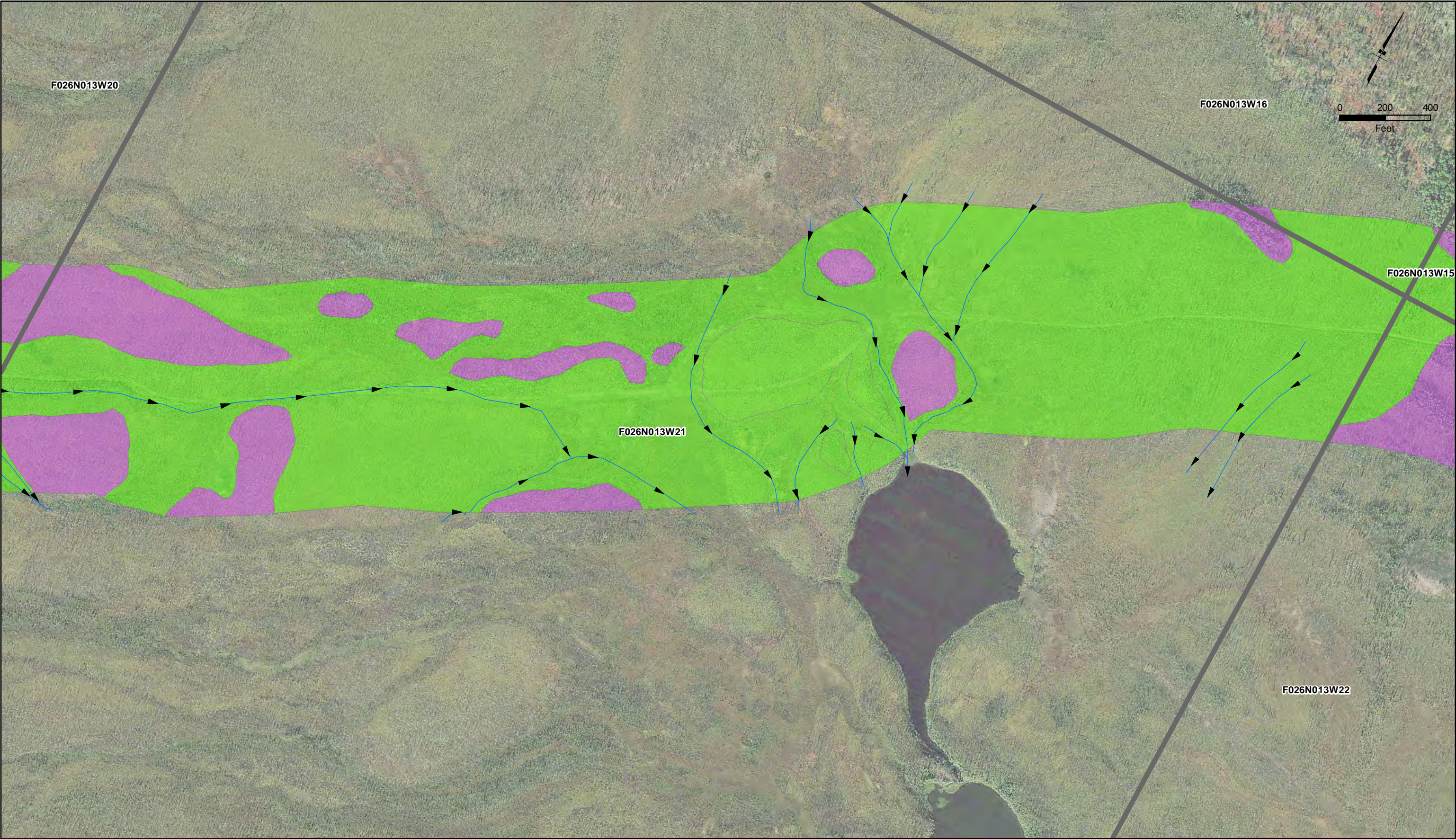
Eastern Portion of the Corridor Desktop Wetland Delineation Figure Set A	
Ambler Mining District Industrial Access Project	
June 24, 2016	Sheet:46 of 50







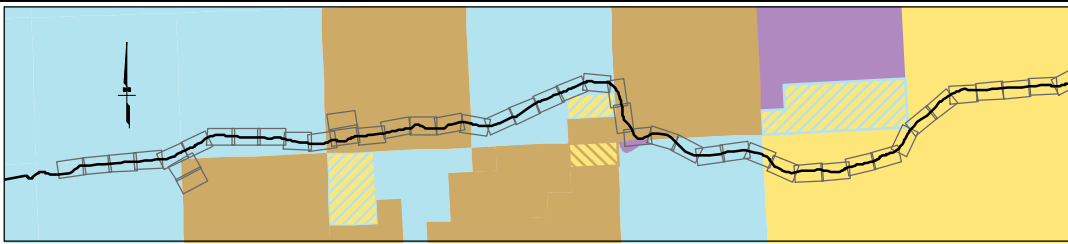
Sections	Open Water
Aerial Mapped Streams	Upland
	Wetland







Native Selected Land
ANCSA Corporation Land
State Selected Land
State of Alaska Land
National Park Service Land
BLM




Eastern Portion of the Corridor Desktop Wetland Delineation Figure Set A	
Ambler Mining District Industrial Access Project	
June 24, 2016	Sheet:47 of 50



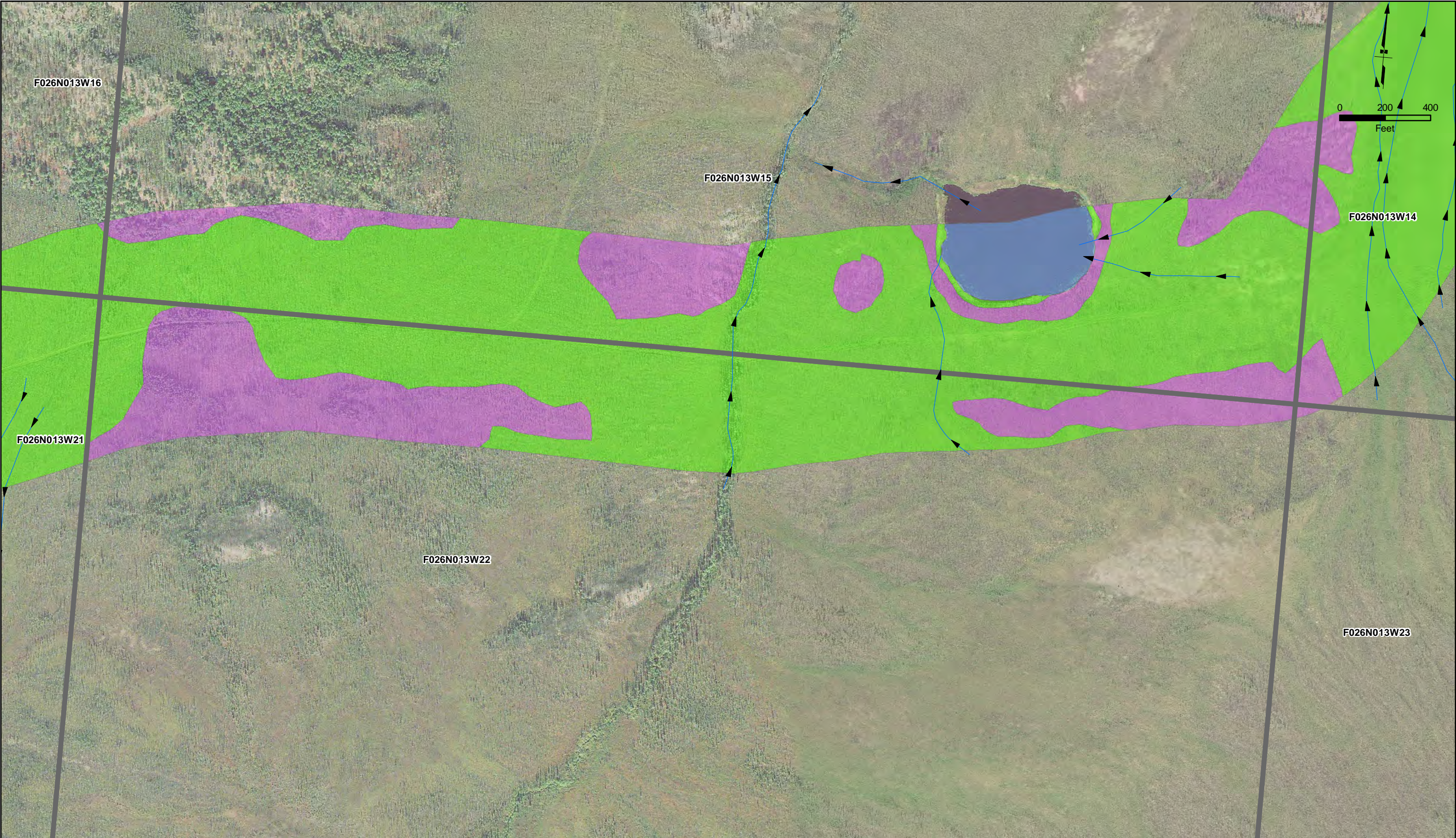
 Sections	 Upland
 Aerial Mapped Streams	 Wetland



 Native Selected Land
 ANCSA Corporation Land
 State Selected Land
 State of Alaska Land
 National Park Service Land
 BLM



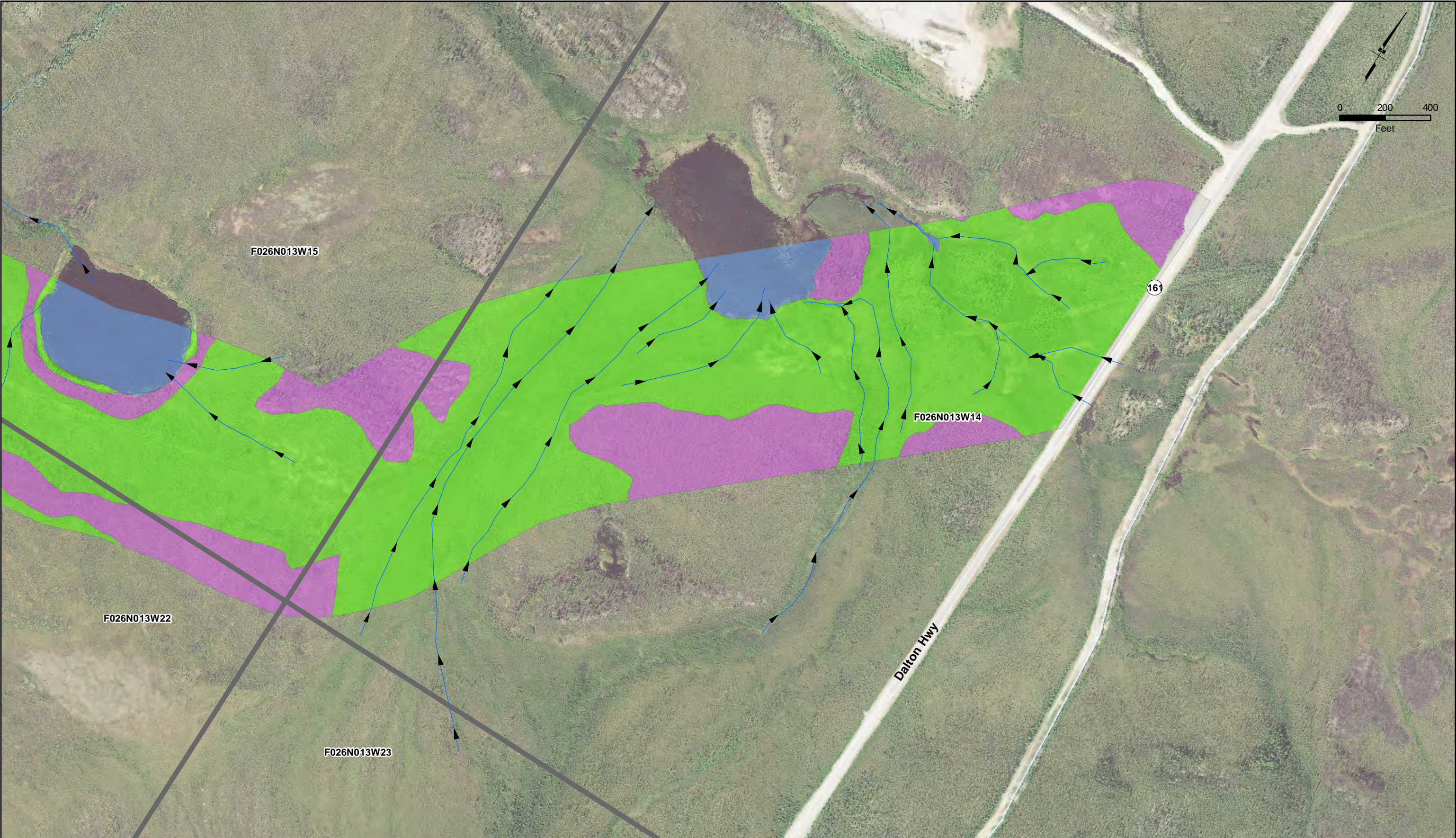
Eastern Portion of the Corridor Desktop Wetland Delineation Figure Set A	
Ambler Mining District Industrial Access Project	
June 24, 2016	Sheet:48 of 50



Sections	Open Water
Aerial Mapped Streams	Upland
	Wetland

Native Selected Land
ANCSA Corporation Land
State Selected Land
State of Alaska Land
National Park Service Land
BLM

Eastern Portion of the Corridor Desktop Wetland Delineation Figure Set A	
Ambler Mining District Industrial Access Project	
June 24, 2016	Sheet:49 of 50



Sections	Disturbed
Aerial Mapped Streams	Open Water
	Upland
	Wetland

Native Selected Land
ANCSA Corporation Land
State Selected Land
State of Alaska Land
National Park Service Land
BLM

Eastern Portion of the Corridor Desktop Wetland Delineation Figure Set A	
Ambler Mining District Industrial Access Project	
June 24, 2016	Sheet:50 of 50