FIRE ISLAND PINES SEGMENT
FIRE ISLAND 2008 BEACH RENOURISHMENT PROJECT

TOWN OF BROOKHAVEN, NEW YORK

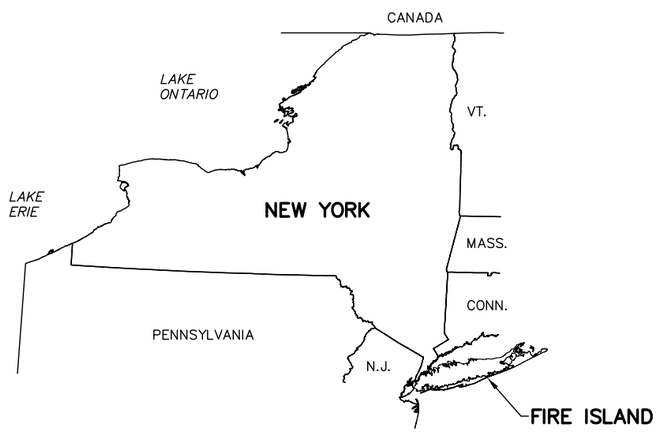

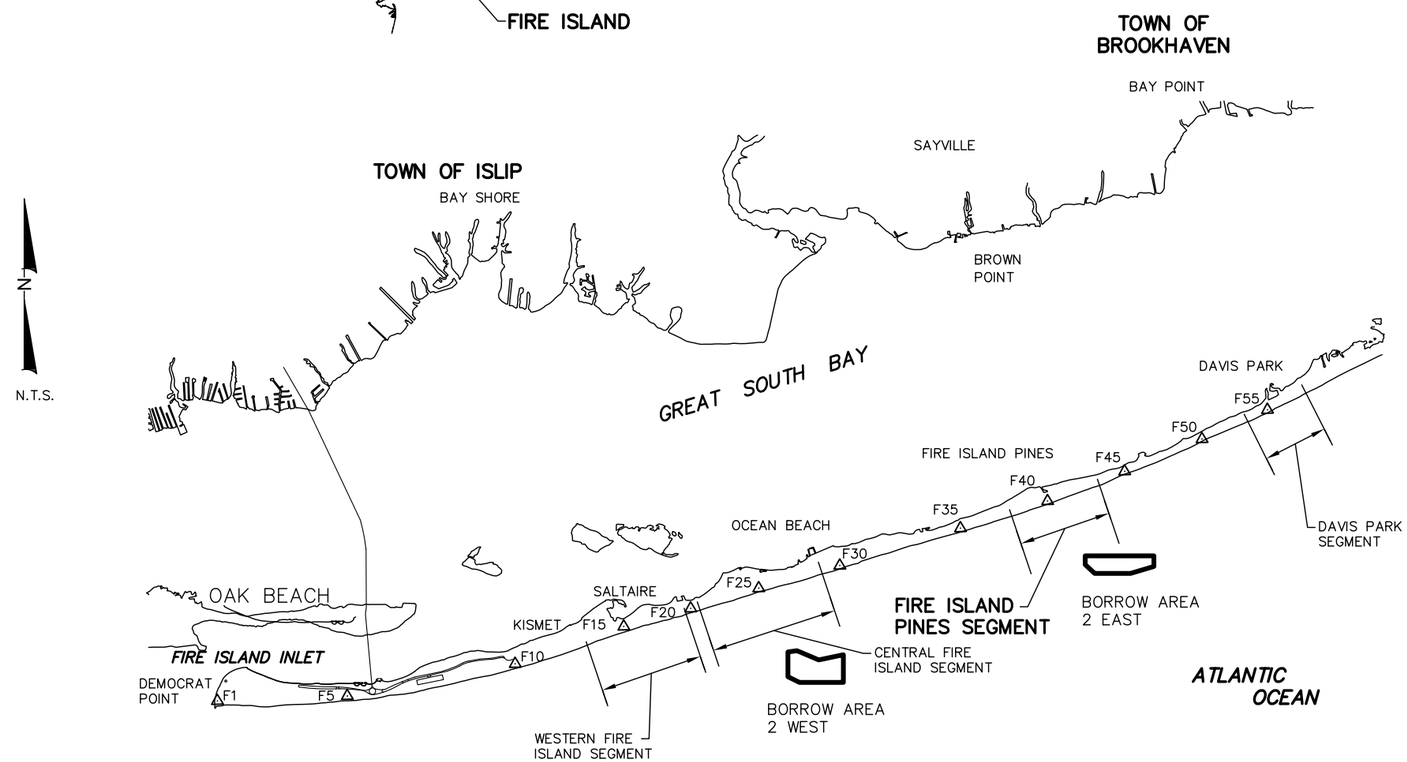

INDEX TO SHEETS

1	COVER SHEET
2	AERIAL PLATE
3–5	FIRE ISLAND PINES PLAN VIEWS
6–8	FIRE ISLAND PINES BEACH PROFILES
BA–1	BORROW AREA COVER SHEET
BA–2	BORROW AREA 2 EAST BATHYMETRY
BA–3	BORROW AREA 2 EAST ISOPACH
BA–4	BORROW AREA 2 EAST CROSS SECTIONS
BA–5	BORROW AREA 2 WEST BATHYMETRY
BA–6	BORROW AREA 2 WEST ISOPACH
BA–7	BORROW AREA 2 WEST CROSS SECTIONS

FIRE ISLAND PINES, FIRE ISLAND, NEW YORK

PROFILE	RANGE 00 (COMMENCEMENT POINT)		
	EASTING	NORTHING	AZIMUTH
FIP-1+310	1240154.9	181621.2	159.0
FIP-2	1240301.0	181663.0	159.0
FIP-3	1240795.0	181848.0	159.0
FIP-4	1241331.0	181991.0	159.0
FIP-5	1241860.0	182179.0	159.0
F-40	1242413.1	182337.2	159.0
FIP-7	1242896.0	182550.0	159.0
FIP-8	1243352.0	182672.0	159.0
FIP-9	1243771.2	182806.4	159.0
FIP-10	1244305.0	183017.0	159.0
FIP-11	1244710.0	183215.0	159.0
FIP-12	1245296.0	183331.0	159.0
FIP-13	1245761.0	183606.0	159.0
FIP-13+435	1246209.5	183651.7	159.0

THOMAS J CAMPBELL P.E. NO. 56457

DATE

COASTAL PLANNING & ENGINEERING OF NY PC
2481 N.W. BOCA RATON BOULEVARD
BOCA RATON, FLORIDA 33431
PH. (561) 391-8102
FAX (561) 391-9116
www.CoastalPlanning.net
C.O.A. NY #4582

No.	Date	Description
1	5/20/08	RESPONSE TO USACE RAI

Designed by: SK
Drawn by: JRC
Date: 2/22/08
Plot Scale: AS NOTED
Checked by: AMB
Reviewed by: SK
Submitted by: SK
Comm. No.: 7300.32
Reference Files: 7300.32_BORDER.DWG

FIRE ISLAND PINES SEGMENT
FIRE ISLAND, NEW YORK
2008 BEACH RENOURISHMENT PROJECT

COVER SHEET

DRAWING NO.
CS

FIRE ISLAND PINES

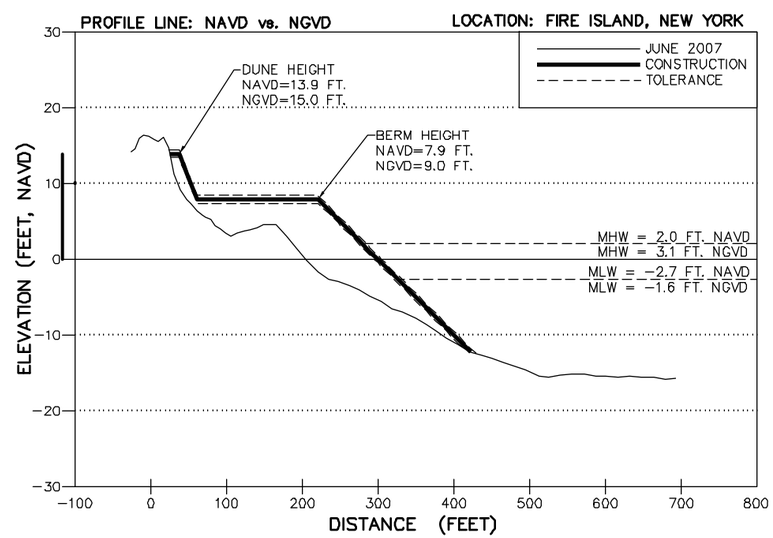

NOTE:
ALL TOPOGRAPHIC SURVEYS AND PROFILES ARE REFERENCED TO THE NORTH AMERICAN VERTICAL DATUM 1988, WHICH RELATES TO NGVD AS SHOWN ABOVE.

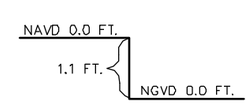

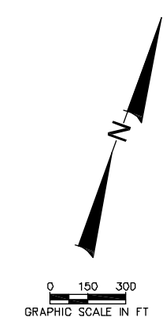

NOTES:
1. DATE OF AERIAL PHOTOGRAPH: 12/18/2007.
2. AERIAL FLOWN BY GEOMAPS INTERNATIONAL AERIAL PHOTOGRAMMETRY.

THOMAS J CAMPBELL P.E. NO. 56457 DATE

COASTAL PLANNING & ENGINEERING OF NY PC
2481 N.W. BOCA RATON BOULEVARD
BOCA RATON, FLORIDA 33431
PH. (561) 391-8102
FAX (561) 391-9116
www.CoastalPlanning.net
C.O.A. NY #4582

No.	Date	Description
1	5/20/08	RESPONSE TO USACE RAI

Reference Files: 730032_BORDERLDWG
Designed by: SK
Drawn by: JRC
Date: 2/22/08
Plot Scale: AS NOTED
Checked by: AMB
Reviewed by: SK
Submitted by: SK
Comm. No.: 7300.32

FIRE ISLAND PINES SEGMENT
FIRE ISLAND, NEW YORK
2008 BEACH RENOURISHMENT PROJECT

AERIAL PLATES

DRAWING NO.
AP

I:\New York\FIREISLN\730032\CONSTRUCTION\FIRE ISLAND PINES\730032_FP_Aerial_Plate.dwg – Jul 01, 2008 @ 3:52pm – rchesse

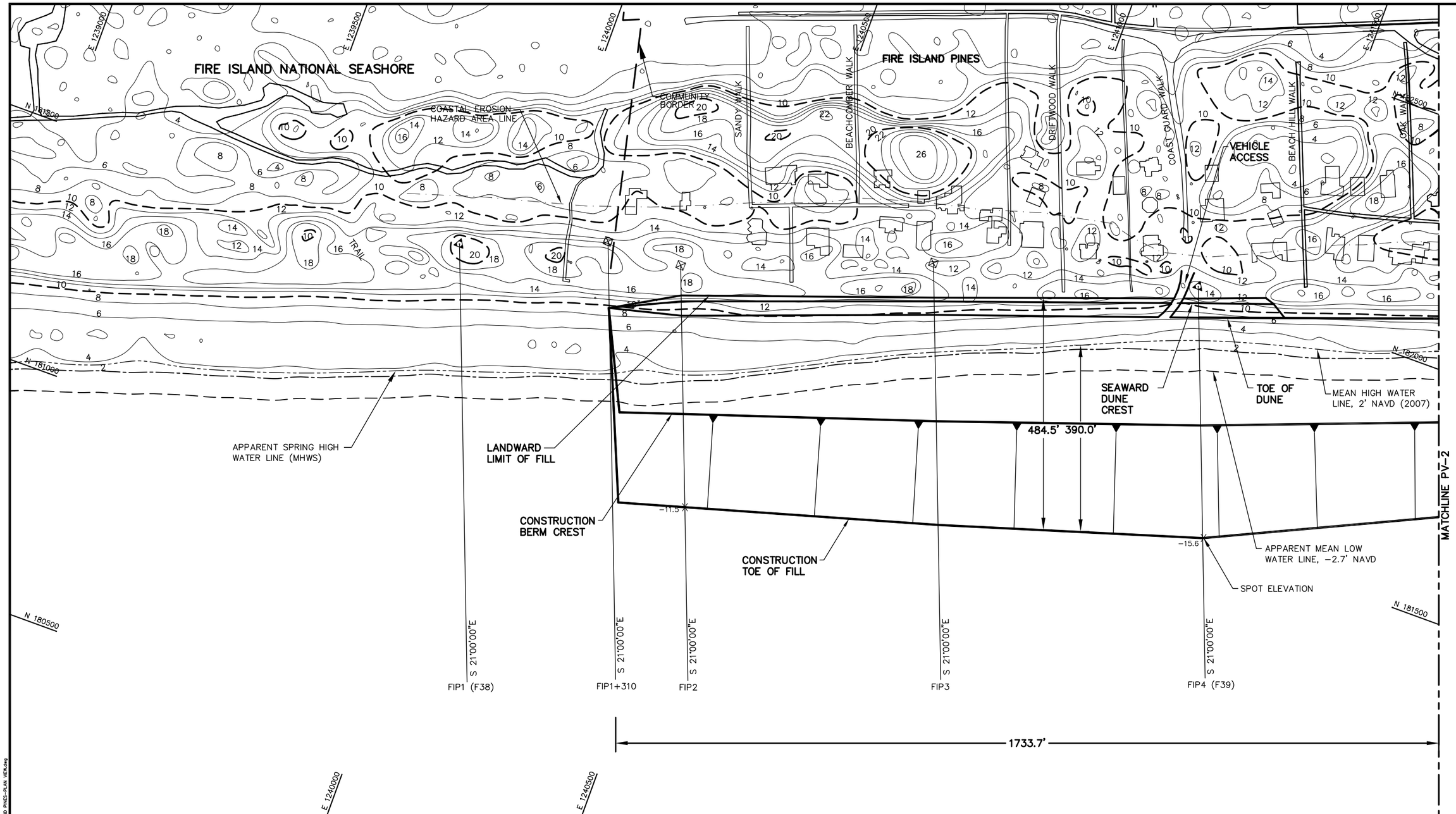

NOTES:

1. COORDINATES ARE BASED ON NEW YORK LONG ISLAND LAMBERT STATE PLANE COORDINATE SYSTEM, NORTH AMERICAN DATUM 1983 (NAD83).
2. TOPOGRAPHIC CONTOURS SHOWN ARE IN FEET NAVD88 FROM A LIDAR SURVEY FLOWN APRIL 29, 2007 BY THE USGS EAARL SYSTEM.
3. THE PROJECT WILL DREDGE APPROXIMATELY 942,000± CUBIC YARDS FROM BORROW AREA 2–EAST FOR THE FIRE ISLAND PINES AND DAVIS PARK SEGMENT BEACHES. A CUTTER HEAD OR HOPPER DREDGE WILL BE USED TO TAKE THE SAND FROM THE OFFSHORE BORROW AREA AND PUMP IT TO THE BEACH USING A COMBINATION OF SUBMERGED AND BEACH PIPELINES. THE BEACH/DUNE WILL BE SHAPED AND GRADED USING BULLDOZERS, FRONT END LOADERS, AND SIMILAR HEAVY CONSTRUCTION EQUIPMENT. THE FILL MATERIAL IS 98% SAND AND 2% SILT.
4. ALONG SHORE CURRENTS ARE WAVE DOMINATED IN AN EAST TO WEST DIRECTION.
5. THE BEACH VOLUME FOR FIRE ISLAND PINES IS APPROXIMATELY 500,000 C.Y., WITH 189,200 C.Y. SEAWARD OF THE SPRING TIDE LINE. IF TAPERS CANNOT BE PLACED ON FINS PROPERTY, THE TAPER VOLUME WILL BE PLACED WITHIN THE FIRST 1000 FEET WITHIN THE COMMUNITY.

LEGEND:

- COMMENCEMENT POINT RNG 00
- USACE SURVEY MONUMENTS
- CONTOURS
- 10' & 20' CONTOURS
- MEAN HIGH WATER LINE
- SPRING HIGH WATER LINE
- -4.7 SPOT ELEVATION

THOMAS J CAMPBELL P.E. NO. 56457

DATE

COASTAL PLANNING & ENGINEERING OF NY PC
2481 N.W. BOCA RATON BOULEVARD
BOCA RATON, FLORIDA 33431
PH. (561) 391-8102
FAX (561) 391-9116
www.CoastalPlanning.net
C.O.A. NY #4582

No.	Date	Description
1	5/20/08	RESPONSE TO USACE RAI
2	6/25/08	PAS EA

Designed by: SK
Checked by: AMB
Drawn by: JRC
Reviewed by: SK
Date: 2/22/08
Submitted by: SK
Plot Scale: AS NOTED
Comm. No.: 7300.32

Reference Files: 7300SP_JBORE.dwg

FIRE ISLAND PINES SEGMENT
FIRE ISLAND, NEW YORK
2008 BEACH RENOURISHMENT PROJECT

PLAN VIEW

DRAWING NO.

PV–1

SHEET 3 OF 15

H:\NEW YORK\FIRESLN\7300\FVP PINES CONSTRUCTION\7300-FIRE ISLAND PINES-PLAN VIEW.dwg

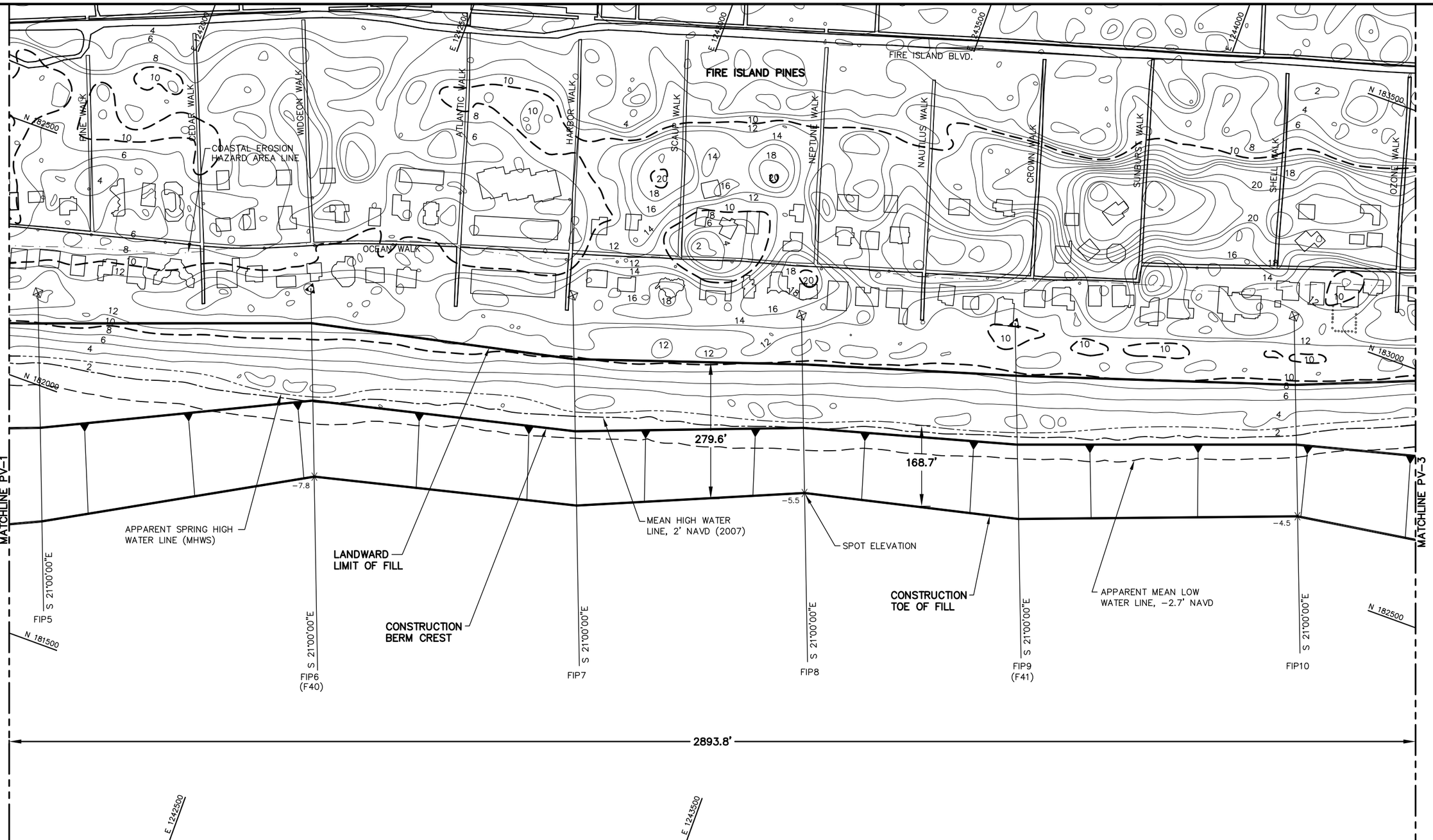

NOTES:

1. COORDINATES ARE BASED ON NEW YORK LONG ISLAND LAMBERT STATE PLANE COORDINATE SYSTEM, NORTH AMERICAN DATUM 1983 (NAD83).
2. TOPOGRAPHIC CONTOURS SHOWN ARE IN FEET NAVD88 FROM A LIDAR SURVEY FLOWN APRIL 29, 2007 BY THE USGS EAARL SYSTEM.
3. THE PROJECT WILL DREDGE APPROXIMATELY 942,000± CUBIC YARDS FROM BORROW AREA 2–EAST FOR THE FIRE ISLAND PINES AND DAVIS PARK SEGMENT BEACHES. A CUTTER HEAD OR HOPPER DREDGE WILL BE USED TO TAKE THE SAND FROM THE OFFSHORE BORROW AREA AND PUMP IT TO THE BEACH USING A COMBINATION OF SUBMERGED AND BEACH PIPELINES. THE BEACH/DUNE WILL BE SHAPED AND GRADED USING BULLDOZERS, FRONT END LOADERS, AND SIMILAR HEAVY CONSTRUCTION EQUIPMENT. THE FILL MATERIAL IS 98% SAND AND 2% SILT.
4. ALONG SHORE CURRENTS ARE WAVE DOMINATED IN AN EAST TO WEST DIRECTION.
5. THE BEACH VOLUME FOR FIRE ISLAND PINES IS APPROXIMATELY 500,000 C.Y., WITH 189,200 C.Y. SEAWARD OF THE SPRING TIDE LINE.

LEGEND:

- COMMENCEMENT POINT RNG 00
- USACE SURVEY MONUMENTS
- CONTOURS
- 10' & 20' CONTOURS
- MEAN HIGH WATER LINE
- SPRING HIGH WATER LINE
- -4.7 SPOT ELEVATION

THOMAS J CAMPBELL P.E. NO. 56457 DATE

COASTAL PLANNING & ENGINEERING OF NY PC
2481 N.W. BOCA RATON BOULEVARD
BOCA RATON, FLORIDA 33431
PH. (561) 391-8102
FAX (561) 391-9116
www.CoastalPlanning.net
C.O.A. NY #4582

No.	Date	Description
1	5/20/08	RESPONSE TO USACE RAI
2	6/25/08	FINS EA

Designed by: SK
Checked by: AMB
Drawn by: JRC
Reviewed by: SK
Date: 2/22/08
Submitted by: SK
Plot Scale: AS NOTED
Comm. No.: 7300.32
Reference Files: 7300.32_BORDER.DWG

FIRE ISLAND PINES SEGMENT
FIRE ISLAND, NEW YORK
2008 BEACH RENOURISHMENT PROJECT

PLAN VIEW

DRAWING NO.
PV–2

H:\NEW YORK\FIREISLN\7300018\FI PINES CONSTRUCTION\7300018-FIRE ISLAND PINES-PLAN VIEW.dwg

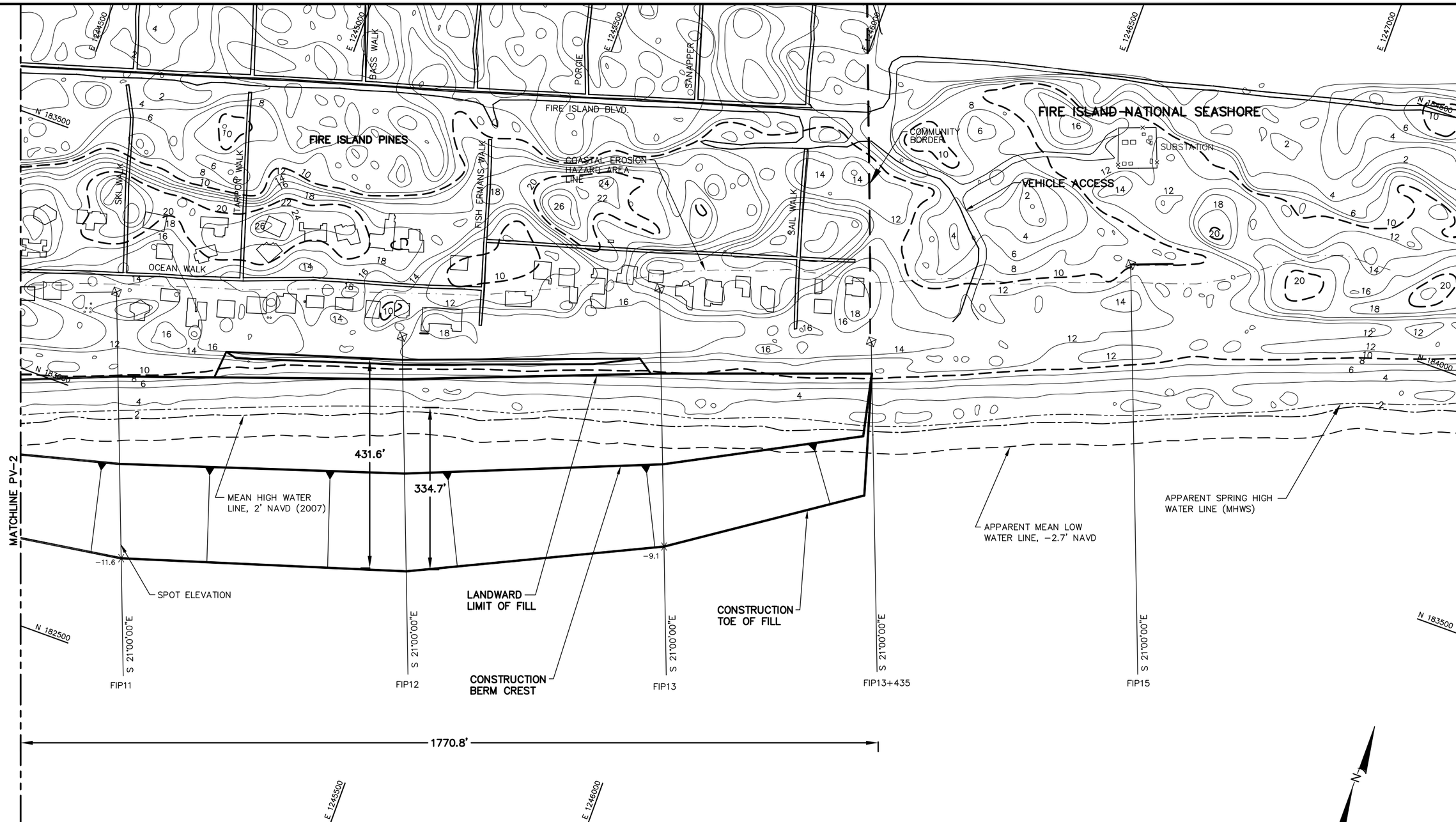

NOTES:

1. COORDINATES ARE BASED ON NEW YORK LONG ISLAND LAMBERT STATE PLANE COORDINATE SYSTEM, NORTH AMERICAN DATUM 1983 (NAD83).
2. TOPOGRAPHIC CONTOURS SHOWN ARE IN FEET NAVD88 FROM A LIDAR SURVEY FLOWN APRIL 29, 2007 BY THE USGS EAARL SYSTEM.
3. THE PROJECT WILL DREDGE APPROXIMATELY 942,000± CUBIC YARDS FROM BORROW AREA 2–EAST FOR THE FIRE ISLAND PINES AND DAVIS PARK SEGMENT BEACHES. A CUTTER HEAD OR HOPPER DREDGE WILL BE USED TO TAKE THE SAND FROM THE OFFSHORE BORROW AREA AND PUMP IT TO THE BEACH USING A COMBINATION OF SUBMERGED AND BEACH PIPELINES. THE BEACH/DUNE WILL BE SHAPED AND GRADED USING BULLDOZERS, FRONT END LOADERS, AND SIMILAR HEAVY CONSTRUCTION EQUIPMENT. THE FILL MATERIAL IS 98% SAND AND 2% SILT.
4. ALONG SHORE CURRENTS ARE WAVE DOMINATED IN AN EAST TO WEST DIRECTION.
5. THE BEACH VOLUME FOR FIRE ISLAND PINES IS APPROXIMATELY 500,000 C.Y., WITH 189,200 C.Y. SEAWARD OF THE SPRING TIDE LINE. IF TAPERS CANNOT BE PLACED ON FINS PROPERTY, THE TAPER VOLUME WILL BE PLACED WITHIN THE FIRST 1000 FEET WITHIN THE COMMUNITY.

LEGEND:

- COMMENCEMENT POINT RNG 00
- USACE SURVEY MONUMENTS
- CONTOURS
- 10' & 20' CONTOURS
- MEAN HIGH WATER LINE
- SPRING HIGH WATER LINE
- -4.7 SPOT ELEVATION

THOMAS J CAMPBELL P.E. NO. 56457

DATE

COASTAL PLANNING & ENGINEERING OF NY PC
2481 N.W. BOCA RATON BOULEVARD
BOCA RATON, FLORIDA 33431
PH. (561) 391-8102
FAX (561) 391-9116
C.O.A. NY #4582
www.CoastalPlanning.net

No.	Date	Description
1	5/20/08	RESPONSE TO USACE RAI
2	06/25/08	Pines EA

Checked by: AMB
Reviewed by: SK
Submitted by: SK
Comm. No.: 7300.32
Designed by: SK
Drawn by: JEC
Date: 2/22/08
Plot Scale: AS NOTED
Reference File: 7300.32_BIGBOUNDL.DWG

FIRE ISLAND PINES SEGMENT
FIRE ISLAND, NEW YORK
2008 BEACH RENOURISHMENT PROJECT

PLAN VIEW

DRAWING NO.

PV–3

SHEET 5 OF 15

H:\NEW YORK\FIRESUA\7300.18\FI PINES CONSTRUCTION\7300.18-FIRE ISLAND PINES-PLAN VIEW.dwg

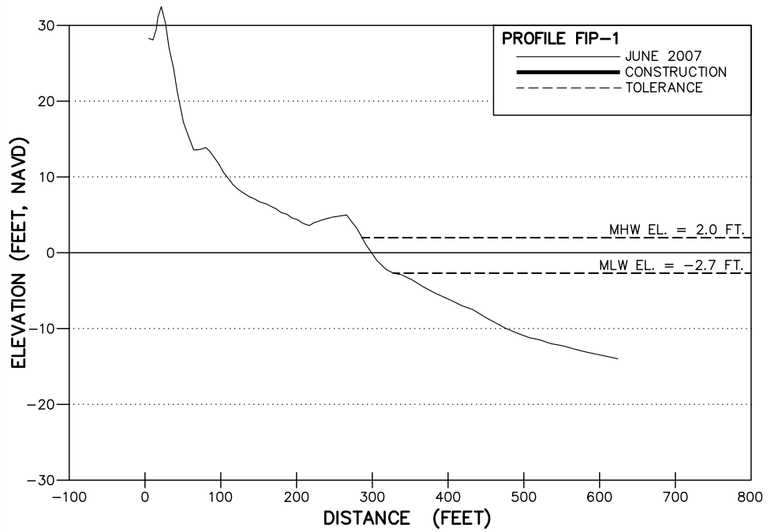

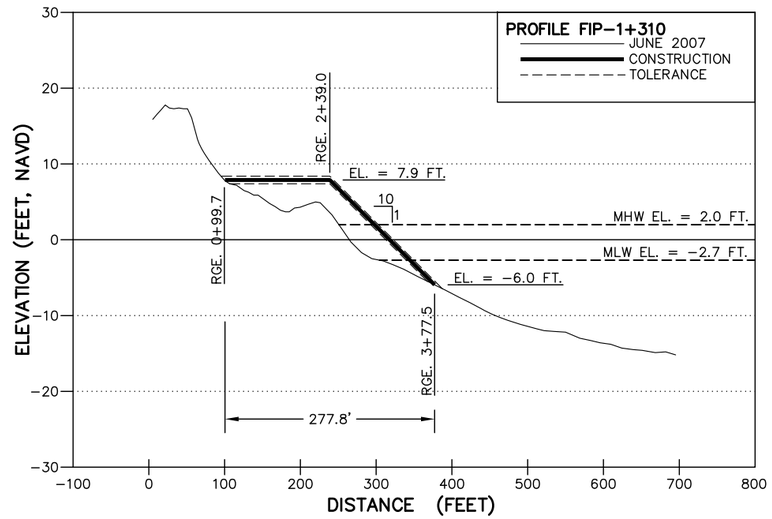

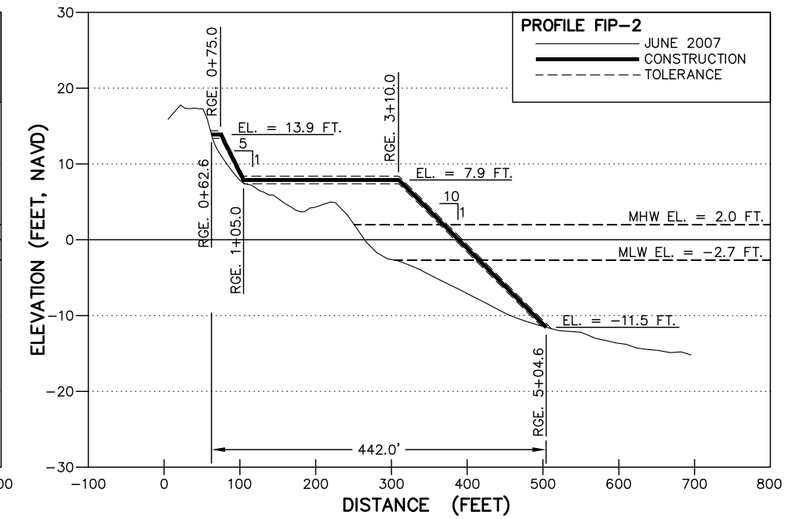

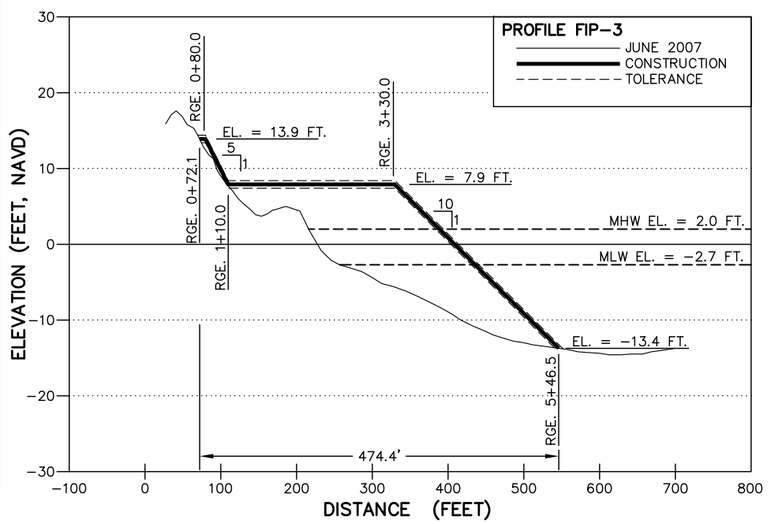

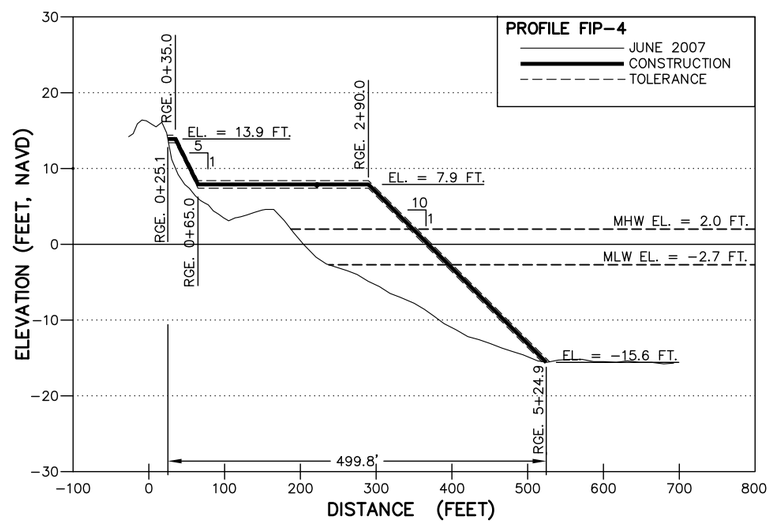

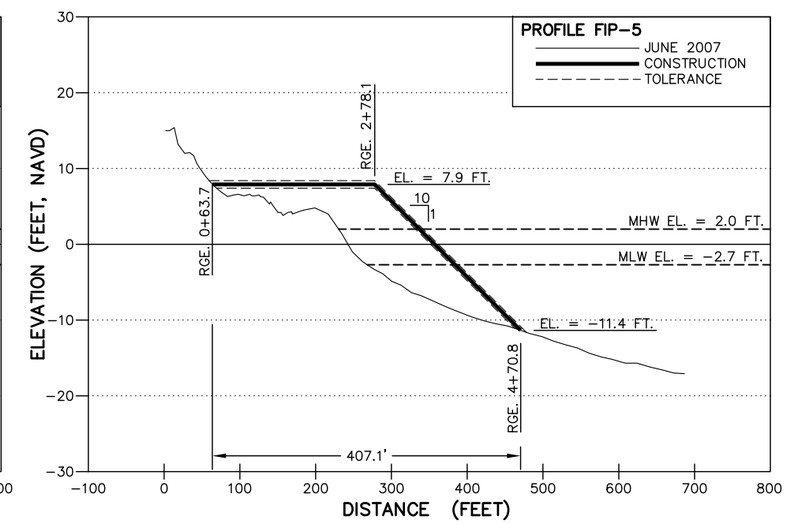

HORIZONTAL SCALE: 0 50 100 GRAPHIC SCALE IN FT

VERTICAL SCALE: 0 5 10 GRAPHIC SCALE IN FT

NOTES:

1. ELEVATIONS ARE IN FEET BASED ON THE NORTH AMERICAN VERTICAL DATUM OF 1988 (NAVD,88).
2. TOLERANCE: ±0.5 FT.

THOMAS J CAMPBELL P.E. NO. 56457 DATE

COASTAL PLANNING & ENGINEERING OF NY PC
2481 N.W. BOCA RATON BOULEVARD
BOCA RATON, FLORIDA 33431
PH. (561) 391-8102
FAX (561) 391-9116
www.CoastalPlanning.net
C.O.A. NY #4582

No.	Date	Description
1	5/20/08	RESPONSE TO USACE RAI
2	6/25/08	FINS EA

Designed by: SK
Checked by: AMB
Drawn by: TM
Reviewed by: SK
Date: 2/22/08
Submitted by: SK
Plot Scale: AS NOTED
Comm. No.: 7300.32
Reference Files: 730032_BORDER.DWG

FIRE ISLAND PINES SEGMENT
FIRE ISLAND, NEW YORK
2008 BEACH RENOURISHMENT PROJECT

FIRE ISLAND PINES
FILL CROSS SECTIONS

DRAWING NO.
PR-1

SHEET 6 OF 15

H:\New York\FIREISLN\730032\CONSTRUCTION\FIRE ISLAND PINES\730032_FIP_Profiles.dwg - Jul 01, 2008 @ 3:09pm - abelden

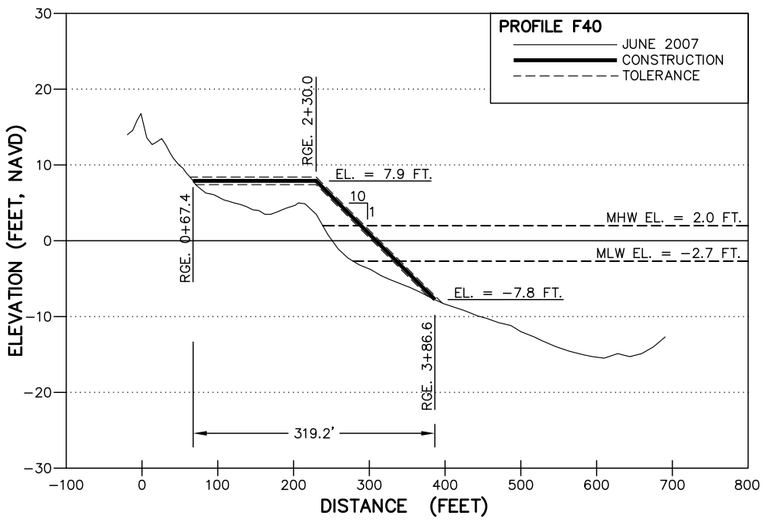

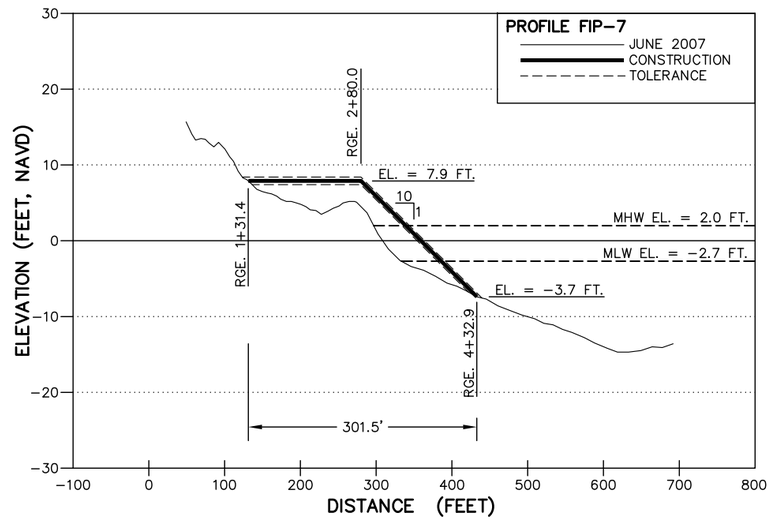

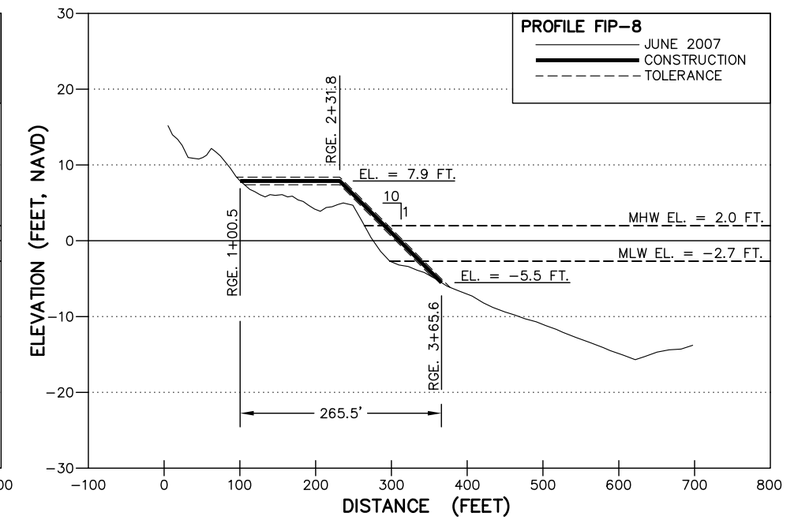

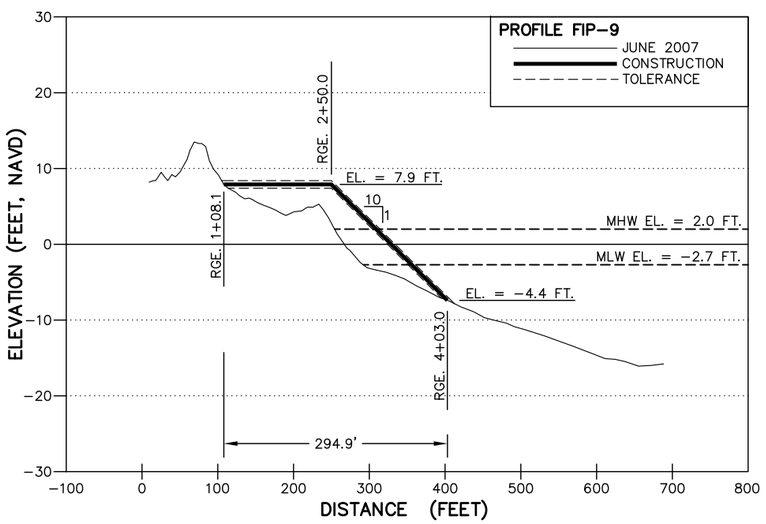

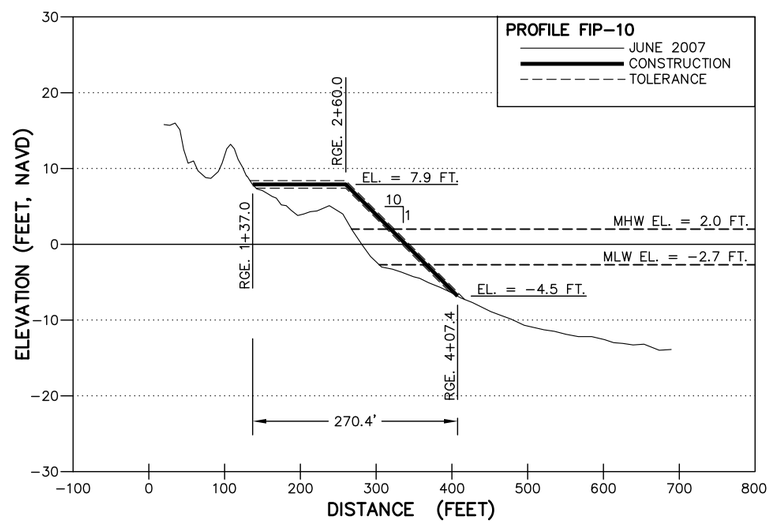

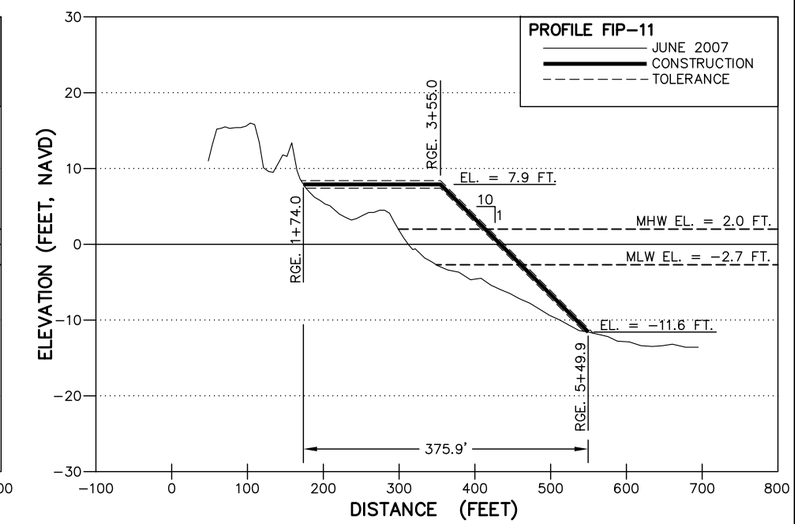

HORIZONTAL SCALE: 0 50 100 GRAPHIC SCALE IN FT

VERTICAL SCALE: 0 5 10 GRAPHIC SCALE IN FT

NOTES:

1. ELEVATIONS ARE IN FEET BASED ON THE NORTH AMERICAN VERTICAL DATUM OF 1988 (NAVD,88).
2. TOLERANCE: ±0.5 FT.

THOMAS J CAMPBELL P.E. NO. 56457 DATE

COASTAL PLANNING & ENGINEERING OF NY PC
2481 N.W. BOCA RATON BOULEVARD
BOCA RATON, FLORIDA 33431
PH. (561) 391-8102
FAX (561) 391-9116
www.CoastalPlanning.net
C.O.A. NY #4582

No.	Date	Description
1	5/20/08	RESPONSE TO USACE RAI
2	6/25/08	FINS EA

Designed by: SK
Checked by: AMB
Drawn by: TM
Reviewed by: SK
Date: 2/22/08
Submitted by: SK
Plot Scale: AS NOTED
Comm. No.: 7300.32
Reference Files: 730032_BORDER.DWG

FIRE ISLAND PINES SEGMENT
FIRE ISLAND, NEW YORK
2008 BEACH RENOURISHMENT PROJECT

FIRE ISLAND PINES
BEACH PROFILES

DRAWING NO.
PR−2

H:\New York\FIREISLN\730032\CONSTRUCTION\FIRE ISLAND PINES\730032_FIP_Profiles.dwg – Jul 01, 2008 @ 3:15pm – abelden

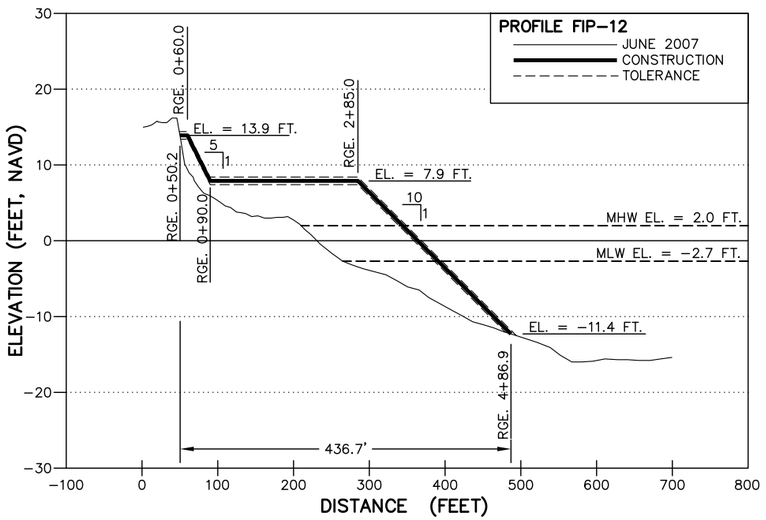

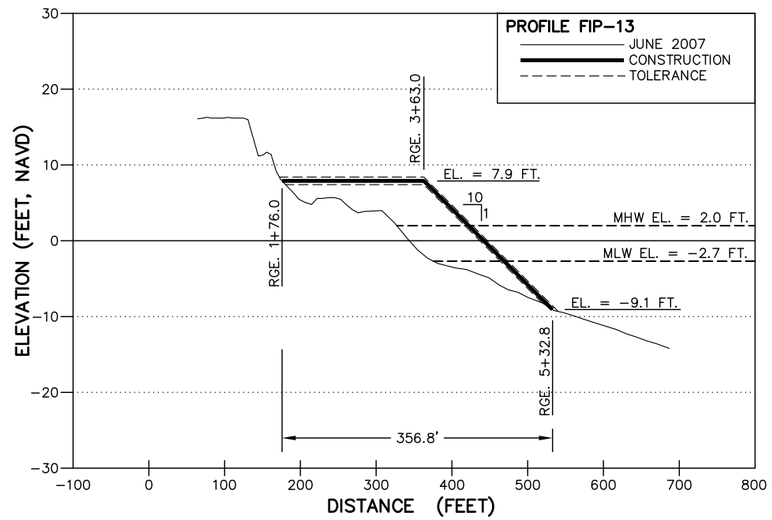

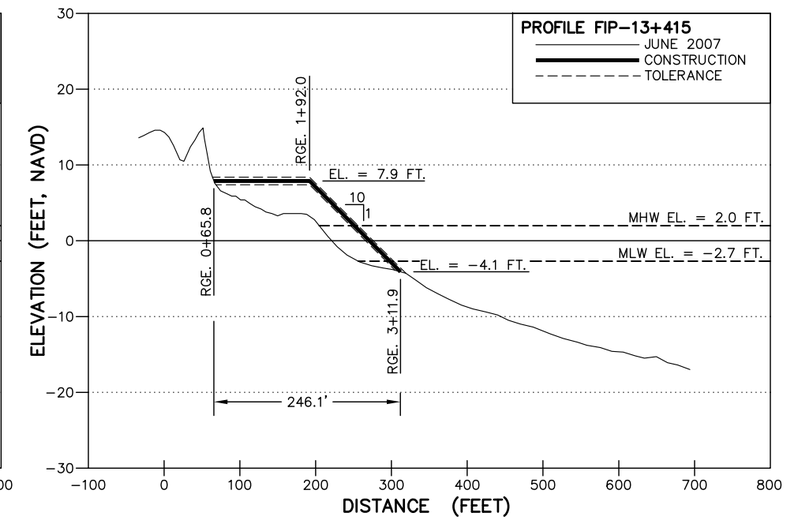

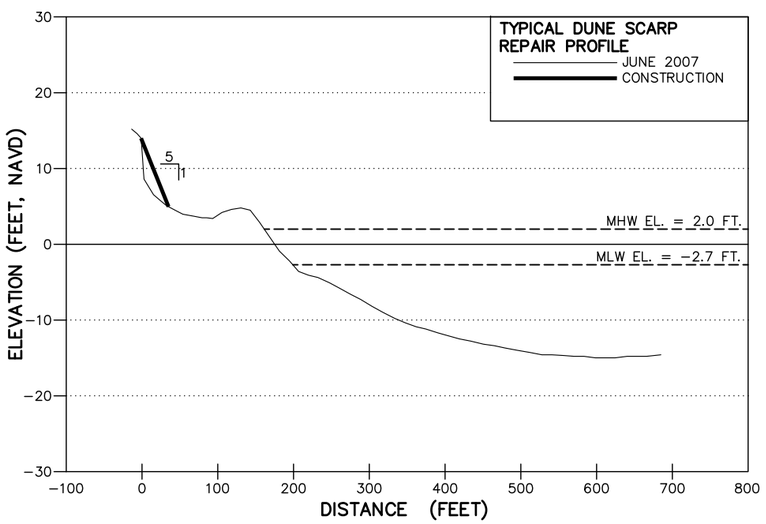

TYPICAL DUNE SCARP REPAIR PROFILE:

THE SCARP WILL BE REPAIRED BY PUSHING SAND INTO A 1V:5H SLOPE TO COVER THE SCARPED FACE OF THE DUNE. THE REPAIR WILL NOT INCREASE THE DUNE WIDTH.

NOTES:

1. ELEVATIONS ARE IN FEET BASED ON THE NORTH AMERICAN VERTICAL DATUM OF 1988 (NAVD,88).
2. TOLERANCE: ±0.5 FT.

HORIZONTAL SCALE: 0 50 100 GRAPHIC SCALE IN FT

VERTICAL SCALE: 0 5 10 GRAPHIC SCALE IN FT

THOMAS J CAMPBELL P.E. NO. 56457 DATE

COASTAL PLANNING & ENGINEERING OF NY PC
2481 N.W. BOCA RATON BOULEVARD
BOCA RATON, FLORIDA 33431
PH. (561) 391-8102
FAX (561) 391-9116
www.CoastalPlanning.net
C.O.A. NY #4582

No.	Date	Description
1	5/20/08	RESPONSE TO USACE RAI
2	6/25/08	PNS EA

Designed by: SK
Checked by: AMB
Drawn by: TM
Reviewed by: SK
Date: 2/22/08
Submitted by: SK
Plot Scale: AS NOTED
Comm. No.: 7300.32
Reference Files: 7300\Lp\Beaches

FIRE ISLAND PINES SEGMENT
FIRE ISLAND, NEW YORK
2008 BEACH RENOURISHMENT PROJECT

FIRE ISLAND PINES BEACH PROFILES

DRAWING NO.

PR-3

SHEET 8 OF 15

H:\New York\FIREISLN\7300332\CONSTRUCTION\FIRE ISLAND PINES\7300332_FIP_Profiles.dwg – Jul 01, 2008 @ 3:15pm – dhelden