Appendix B

Schematics of Action Alternatives

Cuyahoga Valley National Park
Ohio

National Park Service
U.S. Department of the Interior

Boston Mills Historic District Sanitary Sewer and Treatment System

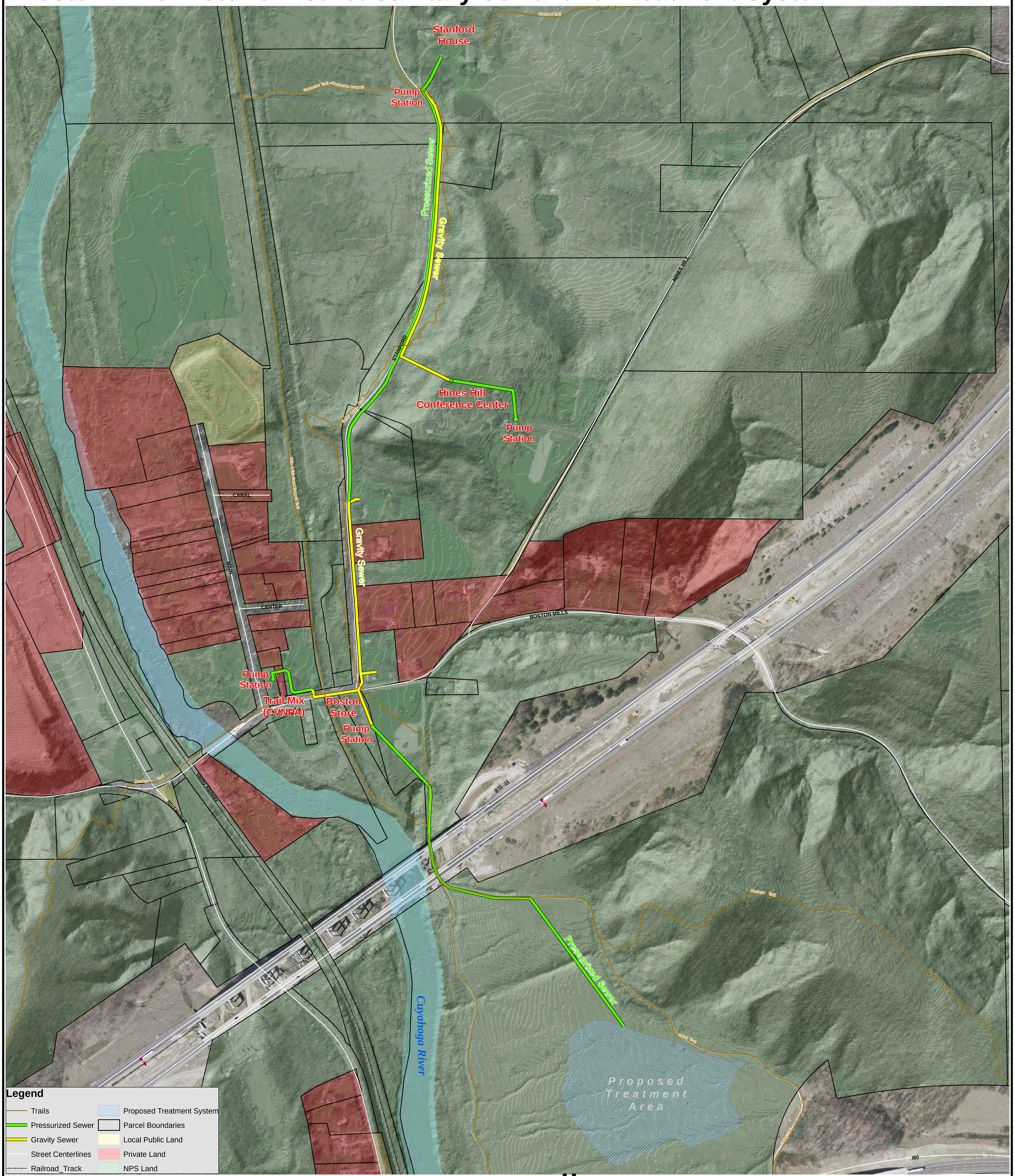

Data Sources: Aerial image courtesy of Ohio Statewide Imagaery Program (2006)
Summit County Fiscal GIS and NPS

August 2009

SSDI SYSTEM SCHEMATIC

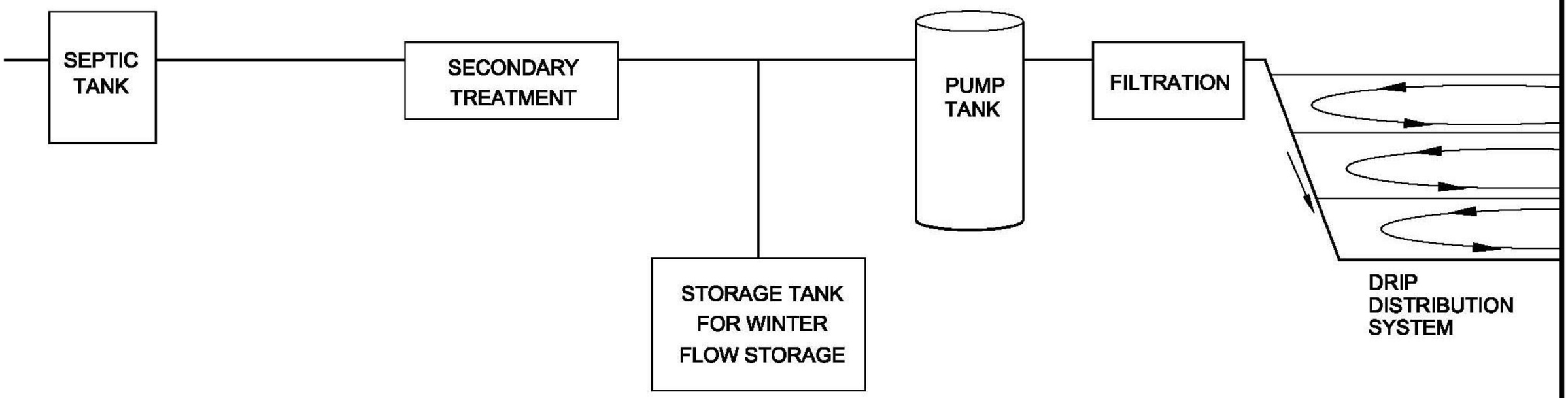

BOSTON MILLS HISTORIC DISTRICT

Alternative 2- Subsurface Drip Irrigation System

URS

Q:\NPS\13807174\Task11\DWGs\Figures\F6-1.dwg User:betley May 03, 2004 - 3:19pm

CONSTRUCTED WETLAND SYSTEM SCHEMATIC

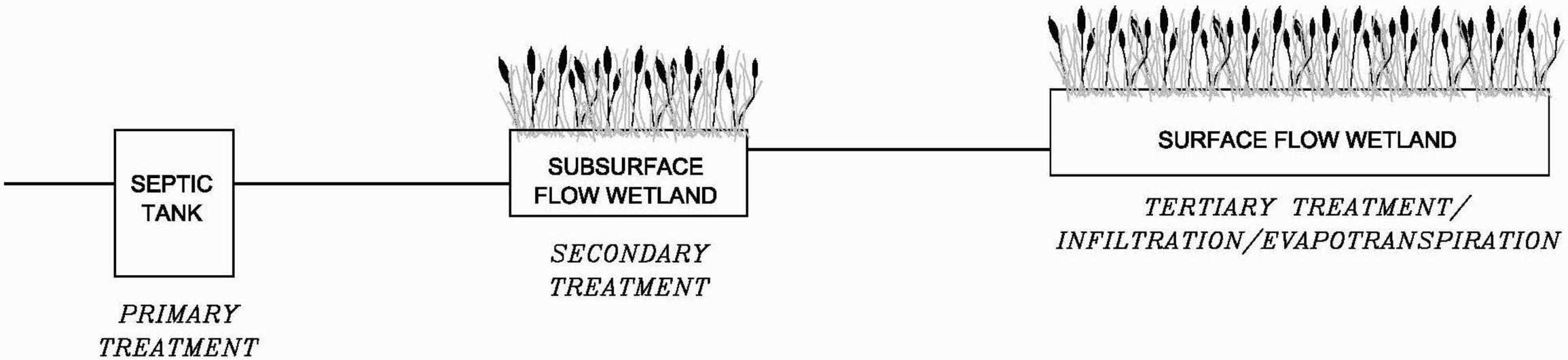

BOSTON MILLS HISTORIC DISTRICT

Alternative 3- Constructed Wetland Treatment System

URS

Q:\NPS\13807174\Task11\DWGs\Figures\F5-1.dwg User: betley May 03, 2004 – 3:16pm