MAY 2008

EAST ROAD, 1+650 TO 1+950

ALTERNATIVE 3

MAY 2008

EAST ROAD, 1+650 TO 1+950

ALTERNATIVE 4



DECEMBER 2008

EAST ROAD, 1+950 TO 2+250

ALTERNATIVE 3



MAY 2008

EAST ROAD, 1+950 TO 2+250

ALTERNATIVE 4



DECEMBER 2008

EAST ROAD, 2+250 TO ALEXANDER AVE

ALTERNATIVE 3

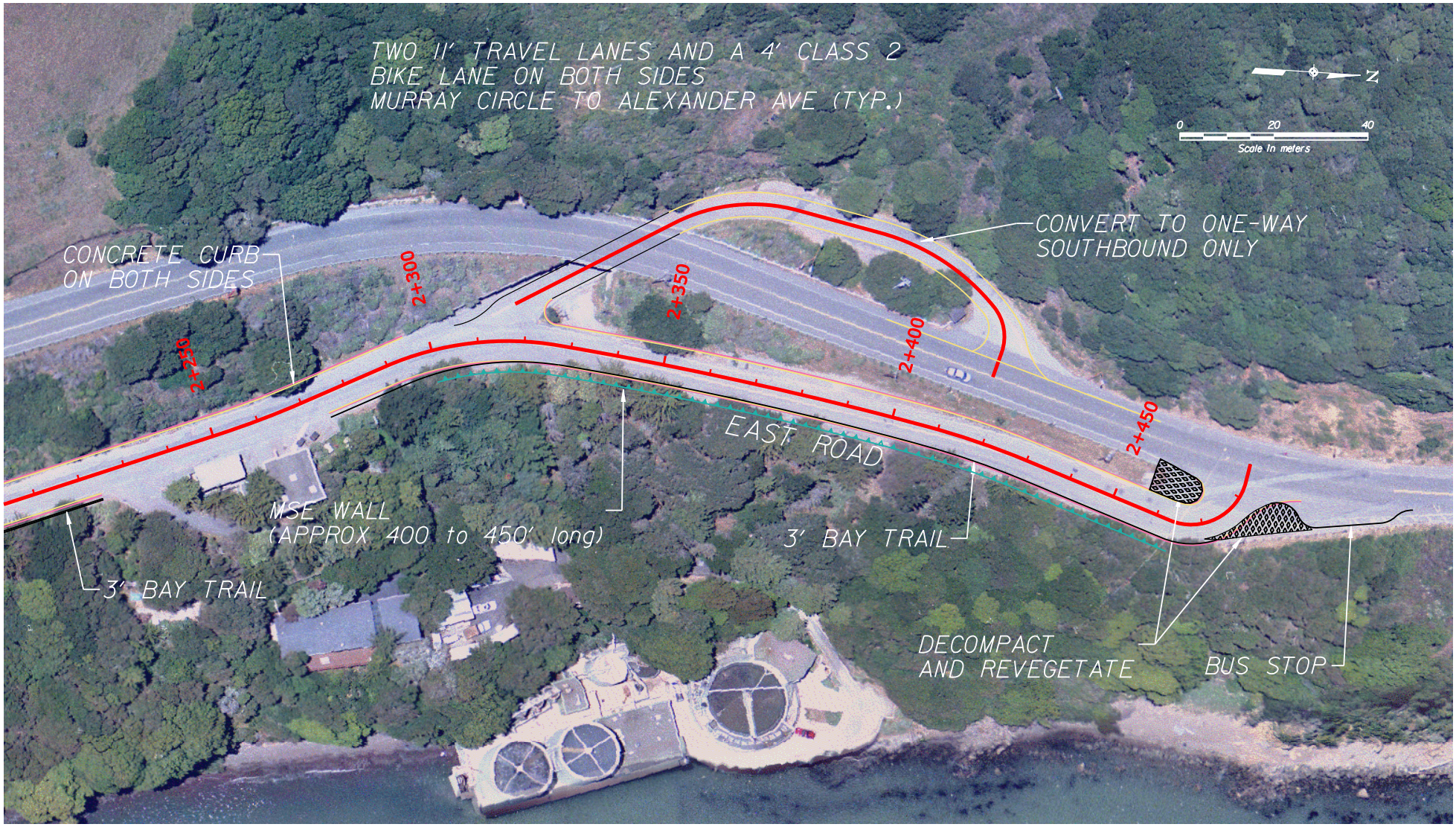

MAY 2008

EAST ROAD, 2+250 TO ALEXANDER AVE

ALTERNATIVE 4



NOVEMBER 2008

MENDELL AND FIELD ROAD

ALTERNATIVE 2



OCTOBER 2008

FIELD ROAD, TERMINUS

ALTERNATIVE 3



NOVEMBER 2008

MENDELL AND FIELD ROAD

ALTERNATIVE 4

80 0 80

SCALE OF FEET

ALT 2
BATTERY ALEXANDER PARKING LOT

Feb. 2006

Marin Headlands/Fort Baker Roadway Improvements and Transportation Management Plan EIS

80 0 80

SCALE OF FEET

ALTS 3 & 4
BATTERY ALEXANDER PARKING LOT

March 2009

Marin Headlands/Fort Baker Roadway Improvements and
Transportation Management Plan EIS

100 0 100

SCALE OF FEET

ALT 3
BIKE TUNNEL BYPASS TO FORT BAKER

Feb. 2006

Marin Headlands/Fort Baker Roadway Improvements and Transportation Management Plan EIS

150 0 150

SCALE OF FEET

ALT 2 *Feb. 2006*

BATTERY ALEXANDER/ RODEO BEACH TRAIL

Marin Headlands/Fort Baker Roadway Improvements and Transportation Management Plan EIS

150 0 150

SCALE OF FEET

ALT 3 *Feb. 2006*

BATTERY ALEXANDER/ RODEO BEACH TRAIL

Marin Headlands/Fort Baker Roadway Improvements and Transportation Management Plan EIS

150 0 150

SCALE OF FEET

ALT 4 *Feb. 2006*

BATTERY ALEXANDER/ RODEO BEACH TRAIL

Marin Headlands/Fort Baker Roadway Improvements and Transportation Management Plan EIS

350 0 350

SCALE OF FEET

ALT 3

COASTAL TRAIL *sheet 1 of 2*

Feb. 2006

Marin Headlands/Fort Baker Roadway Improvements and Transportation Management Plan EIS

350 0 350

SCALE OF FEET

ALT 3
COASTAL TRAIL *sheet 2 of 2*

Feb. 2006

Marin Headlands/Fort Baker Roadway Improvements and Transportation Management Plan EIS

150 0 150

SCALE OF FEET

ALTS 2/3/4
FORT BARRY

Feb. 2006

Marin Headlands/Fort Baker Roadway Improvements and Transportation Management Plan EIS

AREA PARKING ANALYSIS:

ALTERNATIVE	FORT CRONKHITE	MITCHELL ROAD	RODEO BEACH PAVED LOT	RODEO BEACH GRAVEL LOT	TOTAL
1 No Action	116	150	94	80	**440**
2	116	150	94	55	**415**
3	186	62	94	0	**342**
4	186	40	94	0	**320**

June 2008

ALT 2
FORT CRONKHITE SHEET 1 OF 2

Marin Headlands/Fort Baker Roadway Improvements and Transportation Management Plan EIS

100 0 100
SCALE OF FEET

100 0 100

SCALE OF FEET

ALT 2

FORT CRONKHITE *SHEET 2 OF 2*

Marin Headlands/Fort Baker Roadway Improvements and Transportation Management Plan EIS

Nov. 2008

AREA PARKING ANALYSIS:

ALTERNATIVE	FORT CRONKHITE	MITCHELL ROAD	RODEO BEACH PAVED LOT	RODEO BEACH GRAVEL LOT	TOTAL
1 No Action	116	150	94	80	**440**
2	116	150	94	55	**415**
3	186	62	94	0	**342**
4	186	40	94	0	**320**

July 2008

ALT 3
FORT CRONKHITE SHEET 1 OF 2

Marin Headlands/Fort Baker Roadway Improvements and Transportation Management Plan EIS

100 0 100
SCALE OF FEET

100 0 100

SCALE OF FEET

ALT 3

FORT CRONKHITE *SHEET 2 OF 2*

Marin Headlands/Fort Baker Roadway Improvements and Transportation Management Plan EIS

Nov. 2008

July 2008

ALT 4
FORT CRONKHITE
SHEET 1 OF 2

Marin Headlands/Fort Baker Roadway Improvements and Transportation Management Plan EIS

AREA PARKING ANALYSIS:

ALTERNATIVE	FORT CRONKHITE	MITCHELL ROAD	RODEO BEACH PAVED LOT	RODEO BEACH GRAVEL LOT	TOTAL
1 No Action	116	150	94	80	**440**
2	116	150	94	55	**415**
3	186	62	94	0	**342**
4	186	40	94	0	**320**

100 0 100
SCALE OF FEET

100 0 100

SCALE OF FEET

ALT 4

FORT CRONKHITE *SHEET 2 OF 2*

Marin Headlands/Fort Baker Roadway Improvements and Transportation Management Plan EIS

Nov. 2008

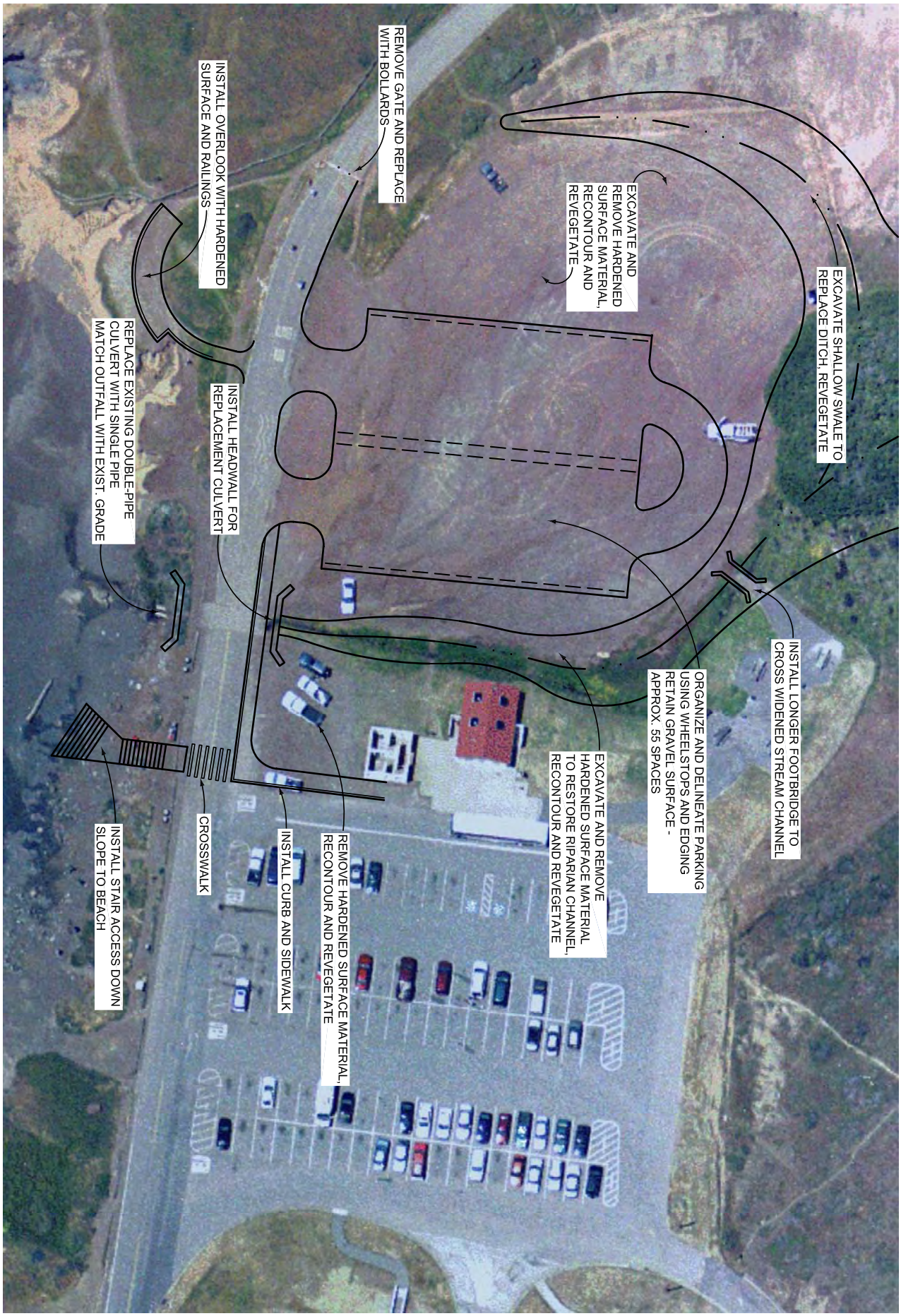

40 0 40

SCALE OF FEET: 1" = 40'

DRAFT ALT 2
RODEO BEACH PARKING

Aug. 2008

Marin Headlands/Fort Baker Roadway Improvements and Transportation Management Plan EIS

DRAFT ALTS 3 & 4
RODEO BEACH PARKING

Dec. 2008

Marin Headlands/Fort Baker Roadway Improvements and
Transportation Management Plan EIS

50 0 50

SCALE OF FEET

ALTS 2/3/4: ROADS AND TRAILS MAINTENANCE YARD

Marin Headlands/Fort Baker Roadway Improvements and Transportation Management Plan EIS

Nov. 2008

ALTS 2/3/4: TRAIL IMPROVEMENTS AT JULIAN AND DUBOIS ROADS

Nov. 2008

Marin Headlands/Fort Baker Roadway Improvements and Transportation Management Plan EIS

360 0 360

SCALE OF FEET

200 0 400
SCALE OF FEET

ALT 3: RODEO VALLEY TRAIL

Marin Headlands/Fort Baker Roadway Improvements and Transportation Management Plan EIS

Nov. 2008

200 0 400

SCALE OF FEET

ALT 4: RODEO VALLEY TRAIL

Marin Headlands/Fort Baker Roadway Improvements and
Transportation Management Plan EIS

Nov. 2008

300 0 300

SCALE OF FEET

ALT 3: SLACKER TRAIL

Marin Headlands/Fort Baker Roadway Improvements and Transportation Management Plan EIS

Feb. 2009

300 0 300

SCALE OF FEET

ALT 4: SLACKER TRAIL

Aug. 2008

Marin Headlands/Fort Baker Roadway Improvements and
Transportation Management Plan EIS

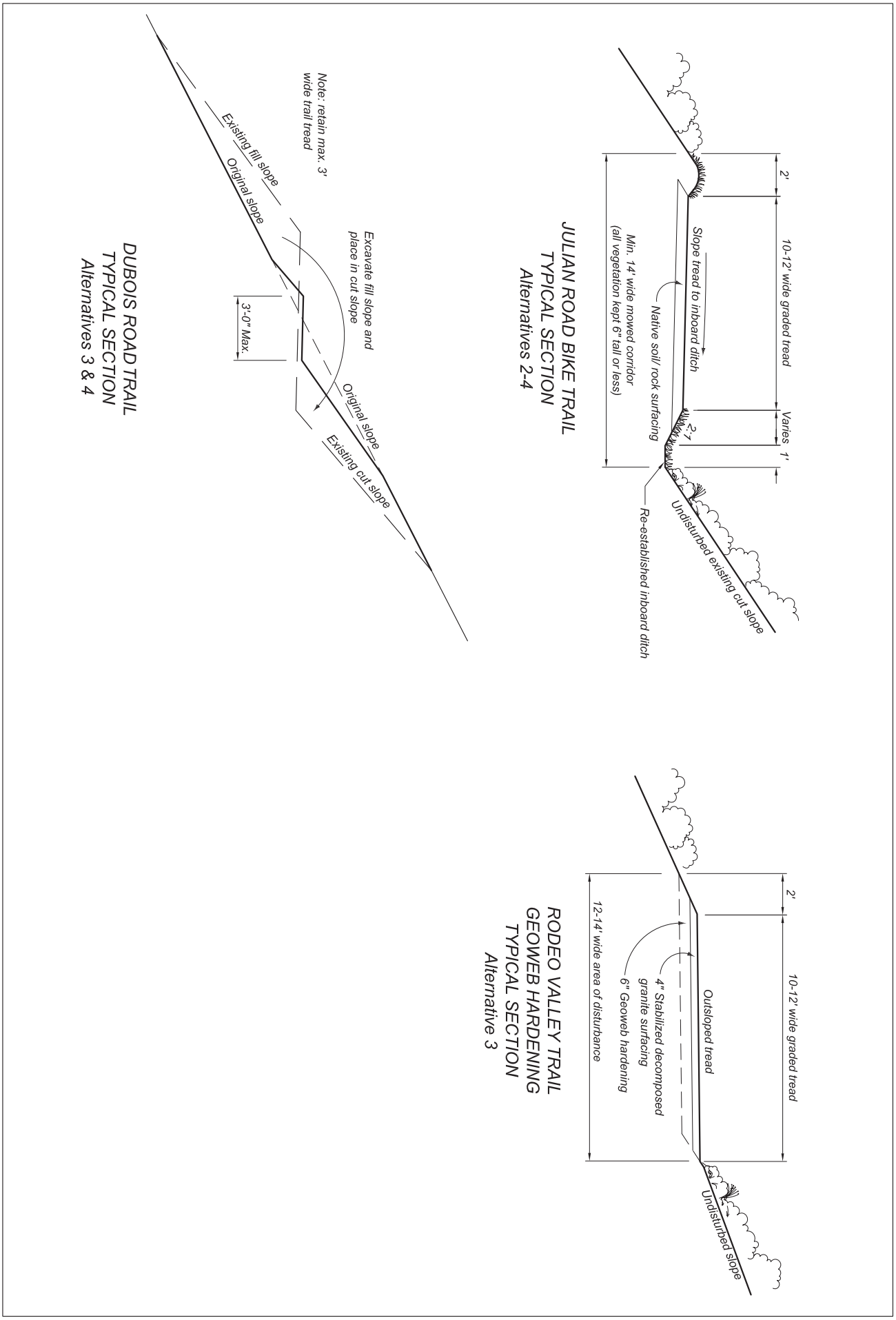

4 0 4

SCALE OF FEET

TYPICAL TRAIL SECTIONS

Aug. 2008

Marin Headlands/Fort Baker Roadway Improvements and
Transportation Management Plan EIS