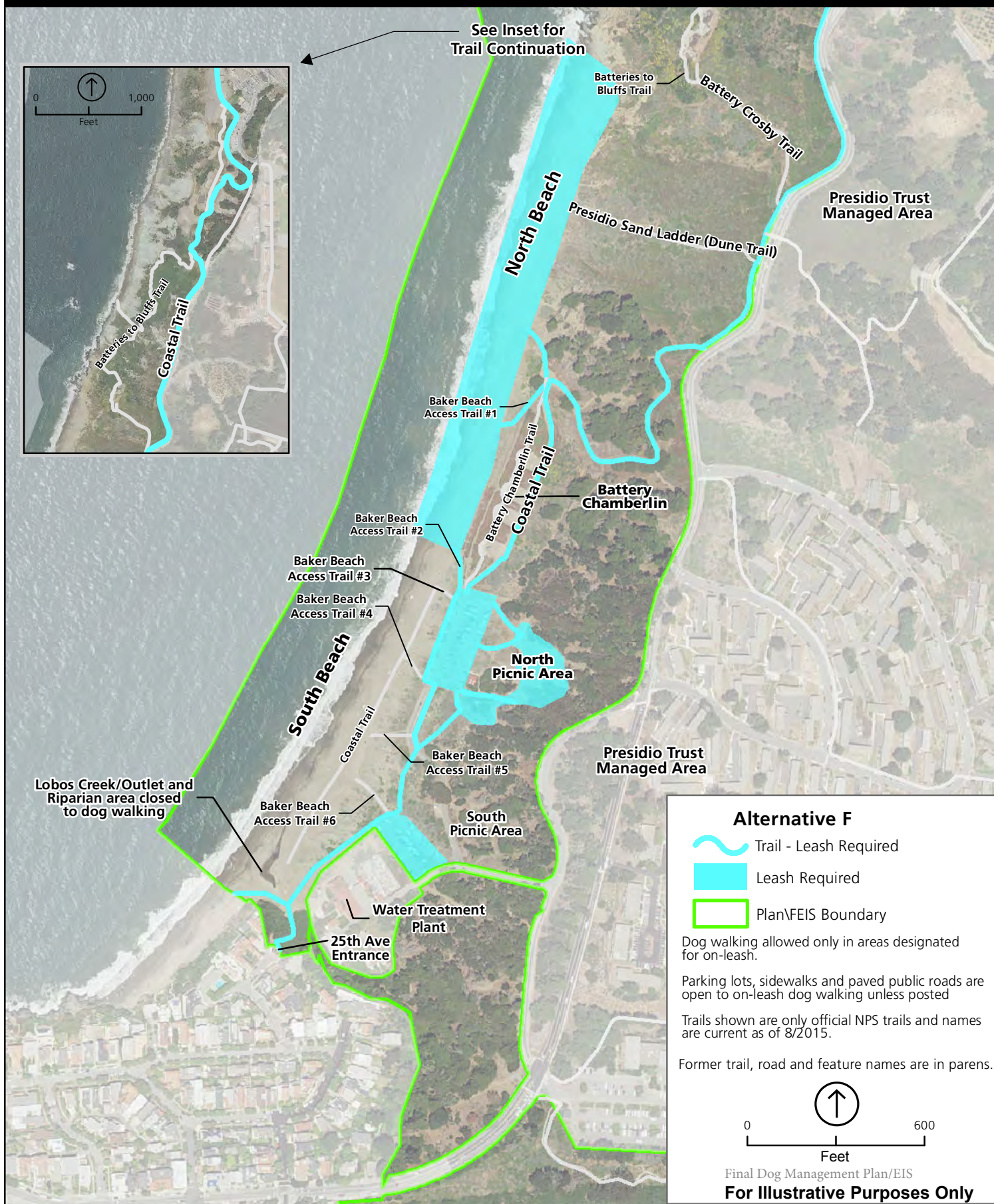


Map 12F-1: Baker Beach

Golden Gate National Recreation Area

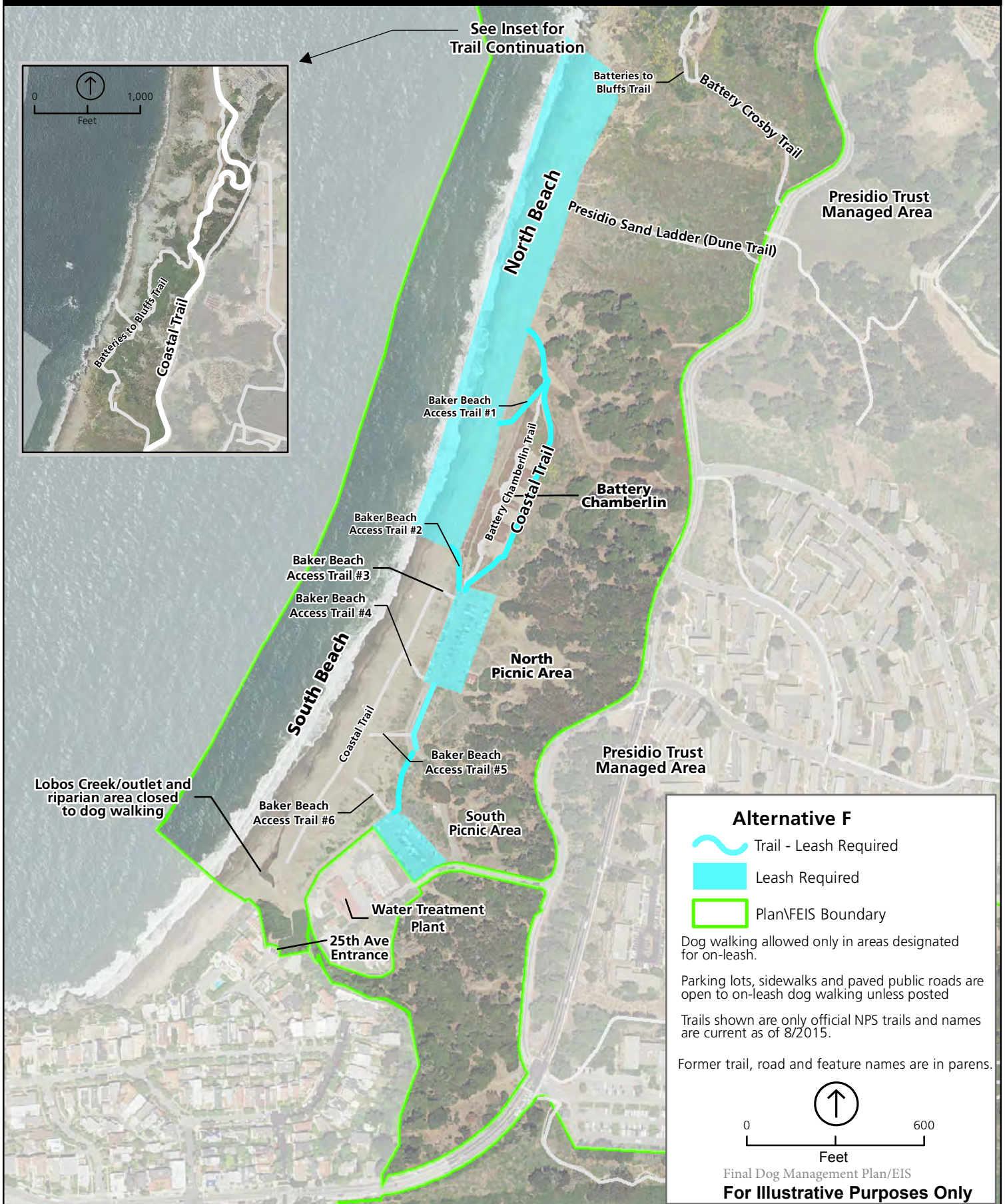
National Park Service
U.S. Department of the Interior



Map 12F-2: Baker Beach

Walking 4-6 Dogs Allowed with NPS Permit
Golden Gate National Recreation Area

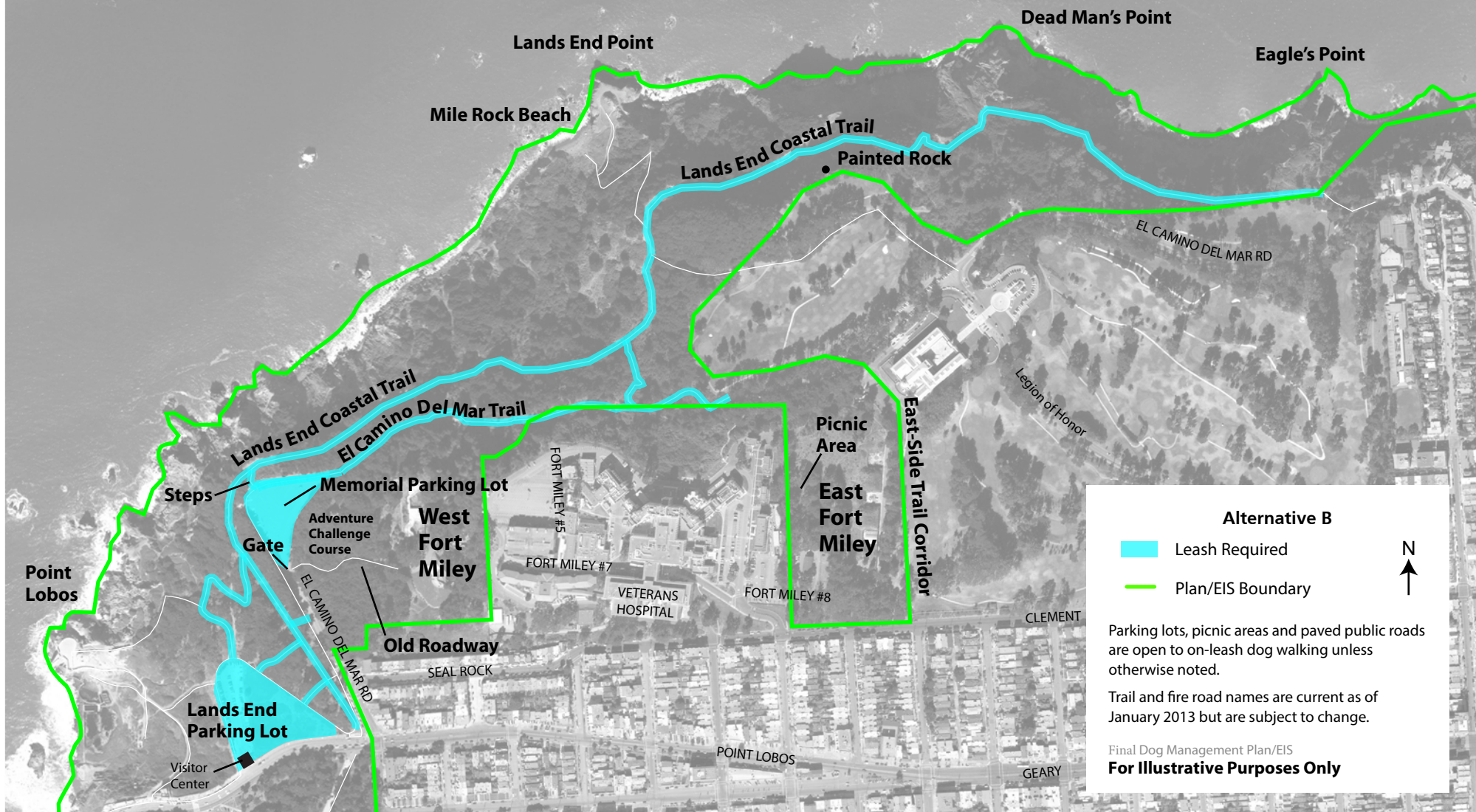
National Park Service
U.S. Department of the Interior



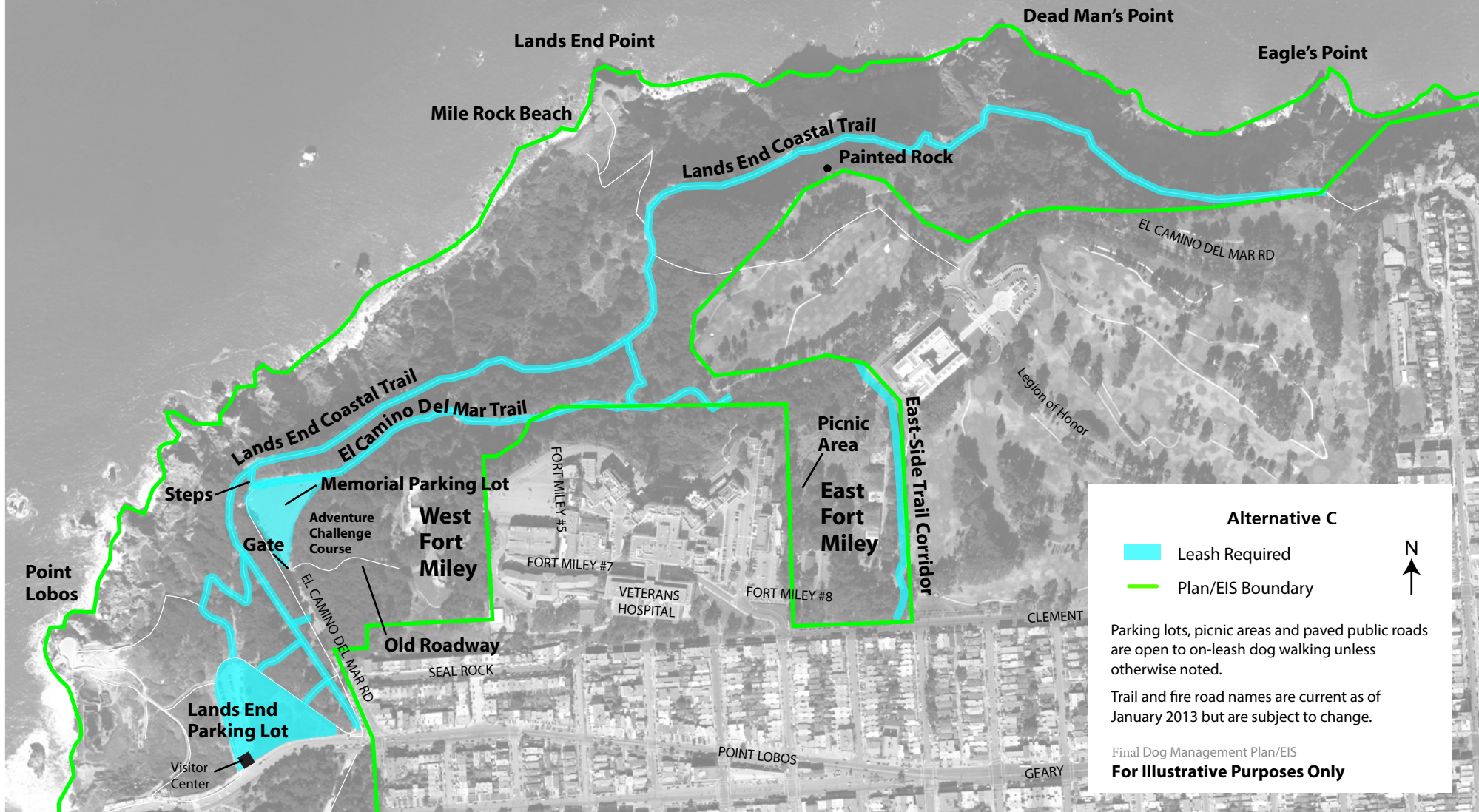
Map 13-A: Lands End / Fort Miley



Map 13-B: Lands End / Fort Miley



Map 13-C: Lands End / Fort Miley



Map 13-D: Lands End / Fort Miley



Map 13-E: Lands End / Fort Miley



Map: 13F Lands End/Fort Miley

Golden Gate National Recreation Area

National Park Service
U.S. Department of the Interior











Alternative D

— Plan/EIS Boundary



Parking lots, picnic areas and paved public roads are open to on-leash dog walking unless otherwise noted.

Trail and fire road names are current as of January 2013 but are subject to change.

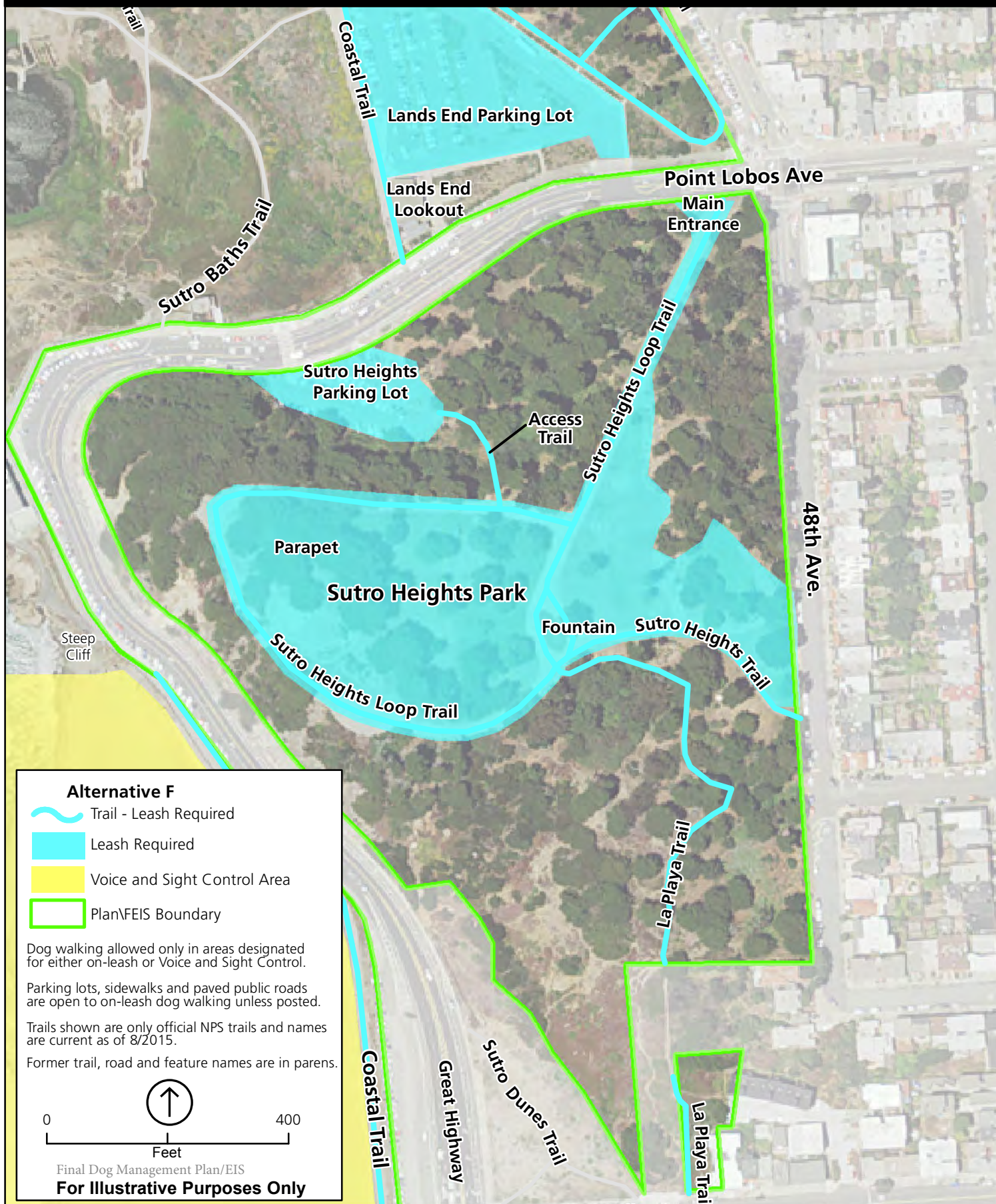
Final Dog Management Plan/EIS
For Illustrative Purposes Only



Map 14F: Sutro Heights Park

Golden Gate National Recreation Area

National Park Service
U.S. Department of the Interior



Map 15-A: Ocean Beach



Map 15-B: Ocean Beach



Alternative B

- Leash Required
- Stairwell
- Plan/EIS Boundary

Parking lots, picnic areas and paved public roads are open to on-leash dog walking unless otherwise noted.

Trail and fire road names are current as of January 2013 but are subject to change.

Final Dog Management Plan/EIS

For Illustrative Purposes Only





Notes: The term Regulated Off-Leash Dog Area (ROLA) that was used in the draft plan/SEIS has been changed to Voice and Sight Control Area (VSCA) for the plan/FEIS.

Map 15-D: Ocean Beach



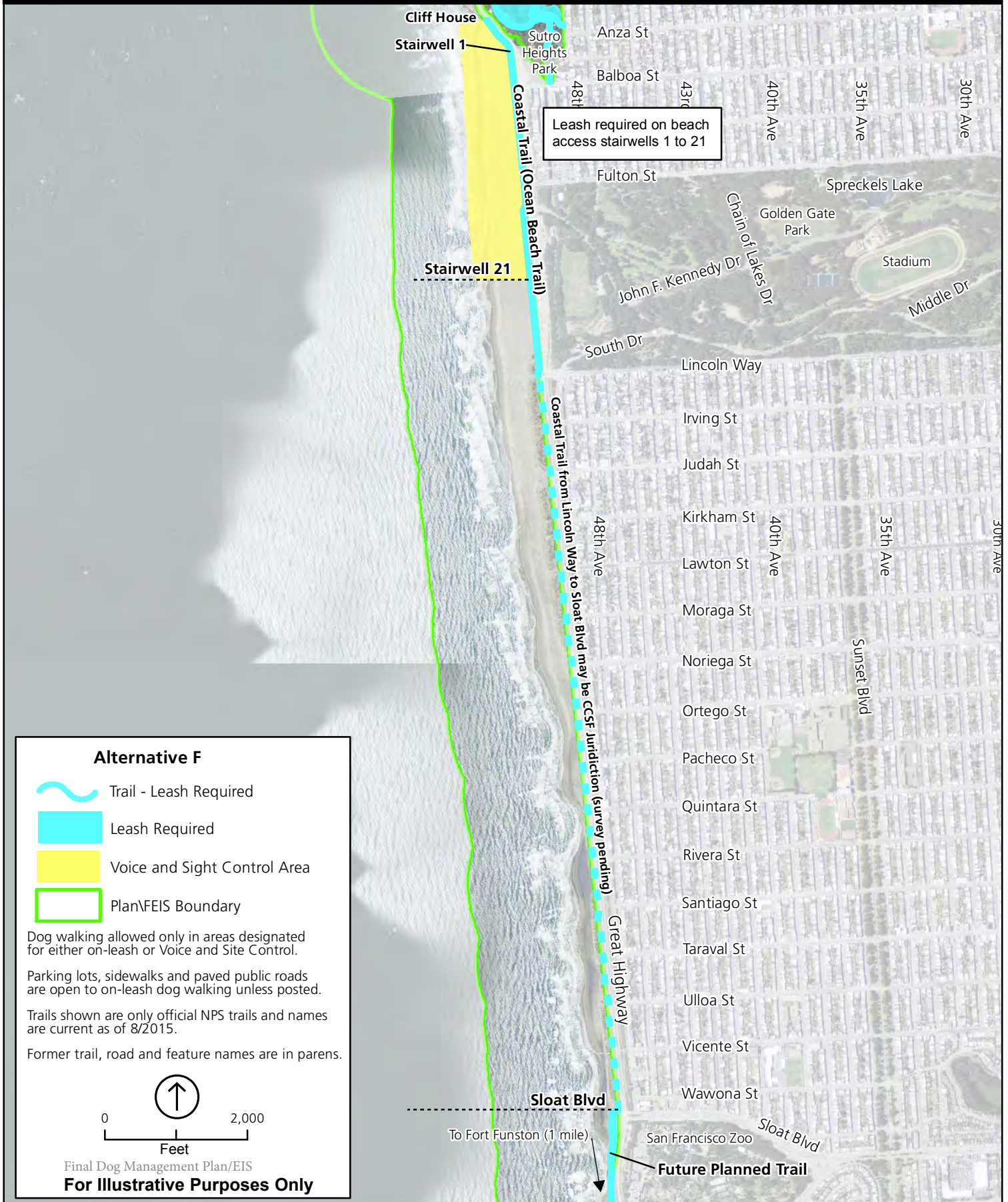


Notes: The term Regulated Off-Leash Dog Area (ROLA) that was used in the draft plan/SEIS has been changed to Voice and Sight Control Area (VSCA) for the plan/FEIS.

Map 15F: Ocean Beach

Golden Gate National Recreation Area

National Park Service
U.S. Department of the Interior



Map 16-A: Fort Funston



Seasonal Advisory
(April 1 – August 15) 50ft
from cliff during Bank
Swallow nesting season.

Pacific Ocean

Habitat Protection Area

Funston Beach
Trail (North)

Great Highway

Skyline Blvd

Wastewater
Treatment
Plant

Lake Merced
North Lake

Harding Road

Trail section closed
due to erosion.

Harding Park
Municipal Golf Course

Lake Merced
South Lake

Bay Area Ridge Trail

SF Police
Firing Range

Drinking
Fountain
Stairs

Battery Davis

Sunset Trail

Chip Trail

Funston Horse Trail

John Muir Dr

Skyline Blvd

Main Entrance

Olympic Club
Golf Course

Alternative A

- Voice Control
- Seasonal Advisory

Plan/EIS Boundary

Parking lots, picnic areas and paved public
roads are open to on-leash dog walking
unless otherwise noted.

Trail and fire road names are current as of
January 2013 but are subject to change.

Final Dog Management Plan/EIS

For Illustrative Purposes Only



Outflow
Pipe

Observation Deck

Hang-Glider
Launch Area

Hang-Glider
Landing Area

Sand Ladder

Funston Beach
Trail (South)

Beach Access

Parking Lot

Picnic Area
Restroom

Environmental
Science Center
S.F.U.S.D.

Picnic
Area

Park Operations

Sunset
Trail

Map 16-B: Fort Funston



Seasonal Advisory
(April 1 – August 15) 50ft
from cliff during Bank
Swallow nesting season.

Pacific Ocean

Habitat Protection Area

Funston Beach
Trail (North)

Great Highway

Skyline Blvd

Wastewater
Treatment
Plant

Lake Merced
North Lake

Harding Road

Trail section closed
due to erosion.

Harding Park
Municipal Golf Course

Lake Merced
South Lake

Bay Area Ridge Trail

SF Police
Firing Range

Skyline Blvd (Hwy 35)

Funston Horse Trail

Battery Davis

Drinking
Fountain

Parking

Sunset Trail

Chip Trail

Funston Horse Trail

John Muir Dr

Skyline Blvd

Alternative B

- Leash Required
- Seasonal Advisory
- Plan/EIS Boundary

Parking lots, picnic areas and paved public
roads are open to on-leash dog walking
unless otherwise noted.

Trail and fire road names are current as of
January 2013 but are subject to change.

Final Dog Management Plan/EIS

For Illustrative Purposes Only



Outflow
Pipe

Observation Deck

Hang-Glider
Launch Area

Picnic Area
Restroom

Hang-Glider
Landing Area

Environmental
Science Center
S.F.U.S.D.

Sand Ladder

Park Operations

Funston Beach
Trail (South)

Beach Access

Sunset
Trail

Main Entrance

No dogs in buildings

Olympic Club
Golf Course

Map 16-C: Fort Funston



Seasonal Advisory
(April 1 – August 15) 50ft
from cliff during Bank
Swallow nesting season.

Pacific Ocean

Habitat Protection Area

Funston Beach
Trail (North)

- Alternative C
- Leash Required
 - Regulated Off-Leash
Dog Area (ROLA)
 - Seasonal Advisory
 - Plan/EIS Boundary

Parking lots, picnic areas and paved public
roads are open to on-leash dog walking
unless otherwise noted.

Trail and fire road names are current as of
January 2013 but are subject to change.

Final Dog Management Plan/EIS

For Illustrative Purposes Only



Outflow
Pipe

Observation Deck
Hang-Glider
Launch Area

Picnic Area
Restroom

Hang-Glider
Landing Area
Sand Ladder

Funston Beach
Trail (South)

Beach Access

Wastewater
Treatment
Plant

Lake Merced
North Lake

Harding Road

Trail section closed
due to erosion.

Harding Park
Municipal Golf Course

Lake Merced
South Lake

Bay Area Ridge Trail

SF Police
Firing Range

Drinking
Fountain
Stairs

Battery Davis

Sunset Trail

Chip Trail

Parking Lot

Funston Horse Trail

Sunset Trail

Environmental
Science Center
S.F.U.S.D.

Picnic
Area

Park Operations

John Muir Dr

Main Entrance

No dogs in buildings

Olympic Club
Golf Course

Map 16-D: Fort Funston



Seasonal Advisory
(April 1 – August 15) 50ft
from cliff during Bank
Swallow nesting season.

Pacific Ocean

Habitat Protection Area

Funston Beach
Trail (North)

Wastewater
Treatment
Plant

Lake Merced
North Lake

Harding Road

Trail section closed
due to erosion.

Harding Park
Municipal Golf Course

Lake Merced
South Lake

Bay Area Ridge Trail

SF Police
Firing Range

John Muir Dr

Alternative D

- Leash Required
- Regulated Off-Leash
Dog Area (ROLA)
- Seasonal Advisory
- Plan/EIS Boundary

Parking lots, picnic areas and paved public
roads are open to on-leash dog walking
unless otherwise noted.

Trail and fire road names are current as of
January 2013 but are subject to change.

Final Dog Management Plan/EIS

For Illustrative Purposes Only



Outflow
Pipe

Observation Deck
Hang-Glider
Launch Area

Picnic Area
Restroom

Hang-Glider
Landing Area

Environmental
Science Center
S.F.U.S.D.

Sand Ladder

Park Operations

Funston Beach
Trail (South)

Beach Access

Main Entrance

No dogs in buildings

Olympic Club
Golf Course

Map 16-E: Fort Funston



Seasonal Advisory
(April 1 – August 15) 50ft
from cliff during Bank
Swallow nesting season.

Pacific Ocean

Habitat Protection Area

Funston Beach
Trail (North)

Great Highway

Sunset Trail

Funston Horse Trail

Skyline Blvd

Skyline Blvd (Hwy 35)

Wastewater
Treatment
Plant

Harding Road

Lake Merced
North Lake

Harding Park
Municipal Golf Course

Lake Merced
South Lake

Bay Area Ridge Trail

SF Police
Firing Range

Battery Davis

Drinking
Fountain

Parking

Sunset Trail

Chip Trail

Funston Horse Trail

John Muir Dr

Skyline Blvd

Outflow
Pipe

Observation Deck
Hang-Glider
Launch Area

Picnic Area
Restroom

Hang-Glider
Landing Area

Environmental
Science Center
S.F.U.S.D.

Sand Ladder

Park Operations

Funston Beach
Trail (South)

Beach Access

Main Entrance

No dogs in buildings

Olympic Club
Golf Course

Alternative E

- Leash Required
- Regulated Off-Leash
Dog Area (ROLA)
- Seasonal Advisory
- Plan/EIS Boundary

Parking lots, picnic areas and paved public
roads are open to on-leash dog walking
unless otherwise noted.

Trail and fire road names are current as of
January 2013 but are subject to change.

Final Dog Management Plan/EIS

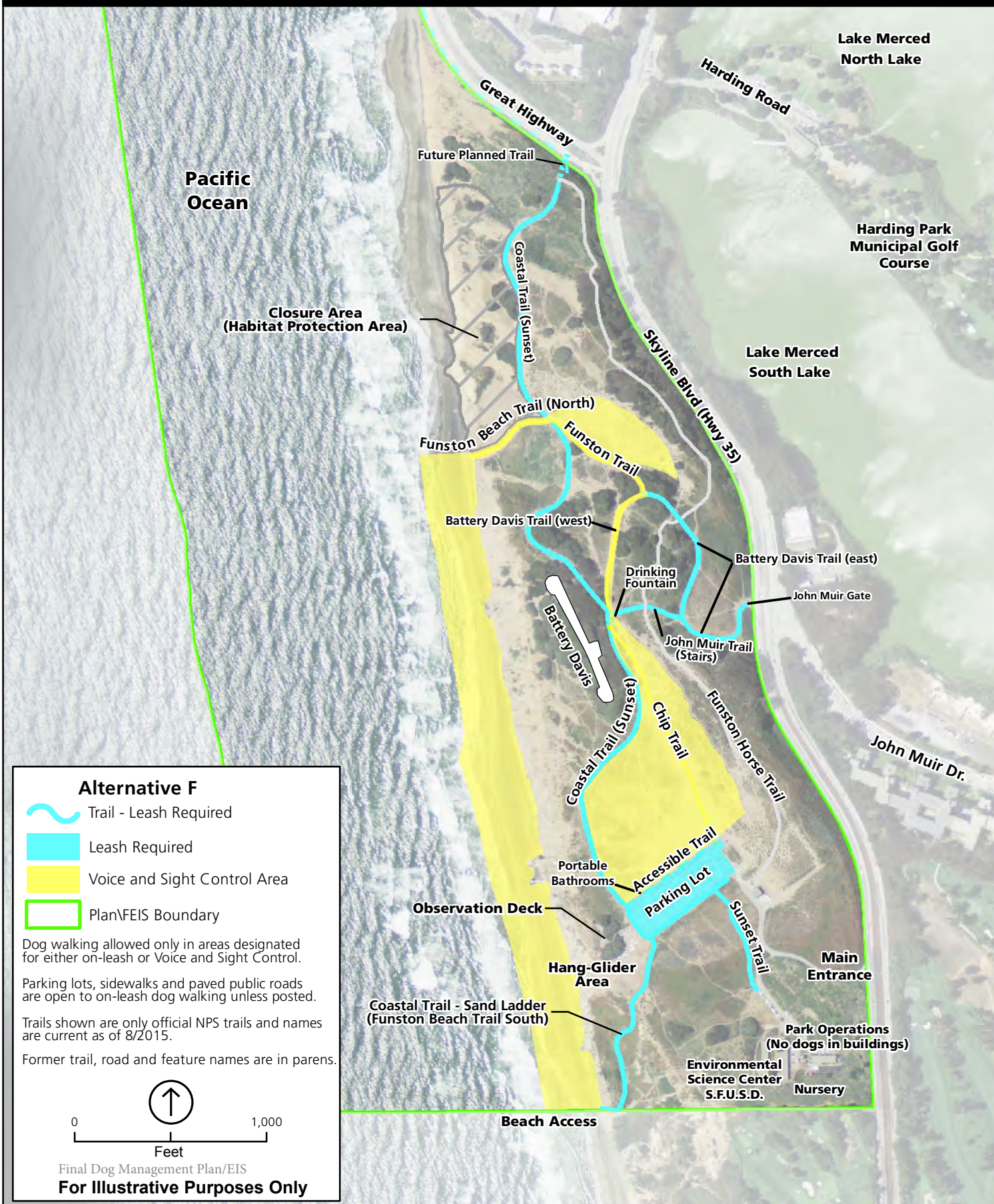
For Illustrative Purposes Only



Map 16F-1: Fort Funston

Golden Gate National Recreation Area

National Park Service
U.S. Department of the Interior

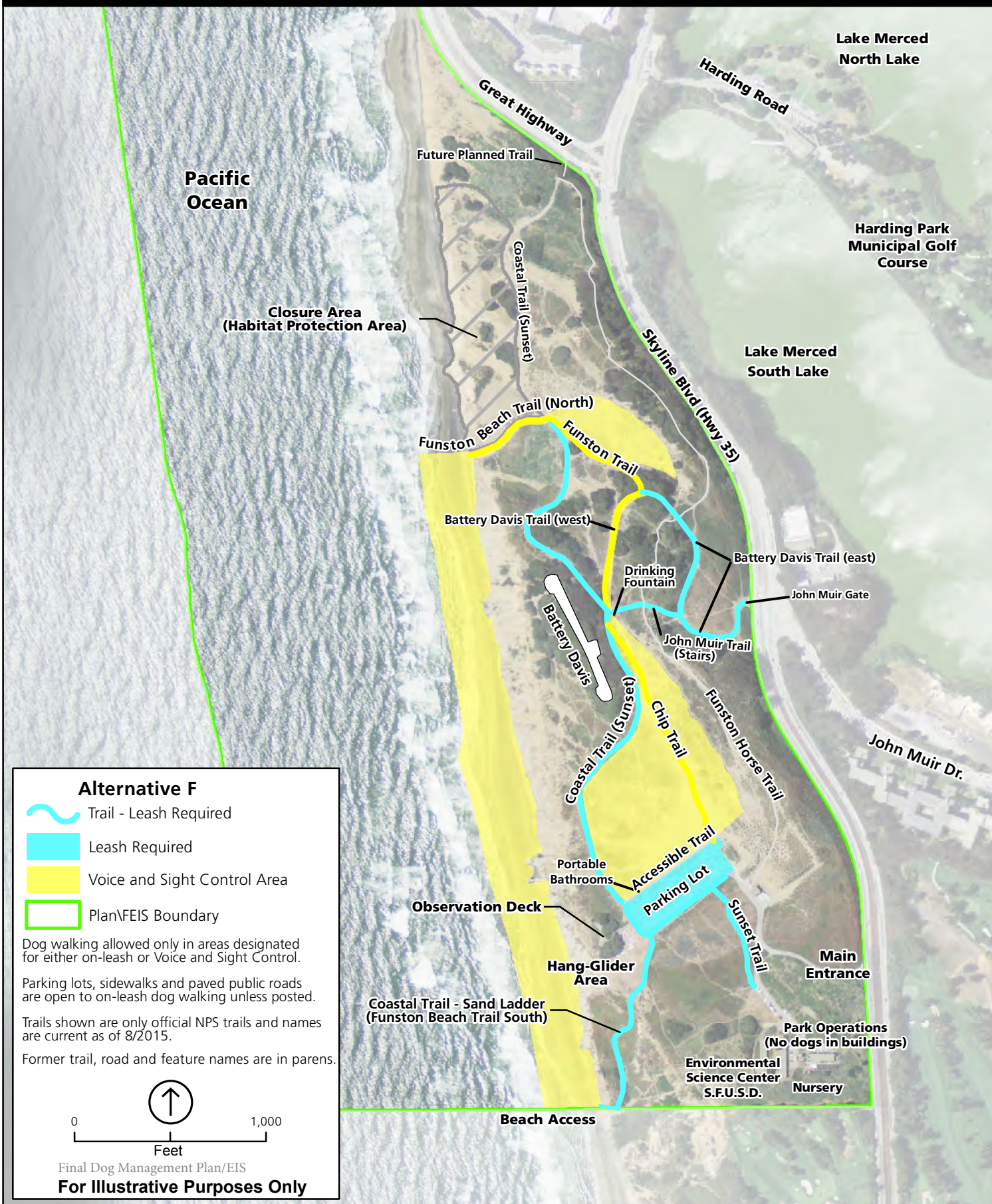


Map 16F-2: Fort Funston

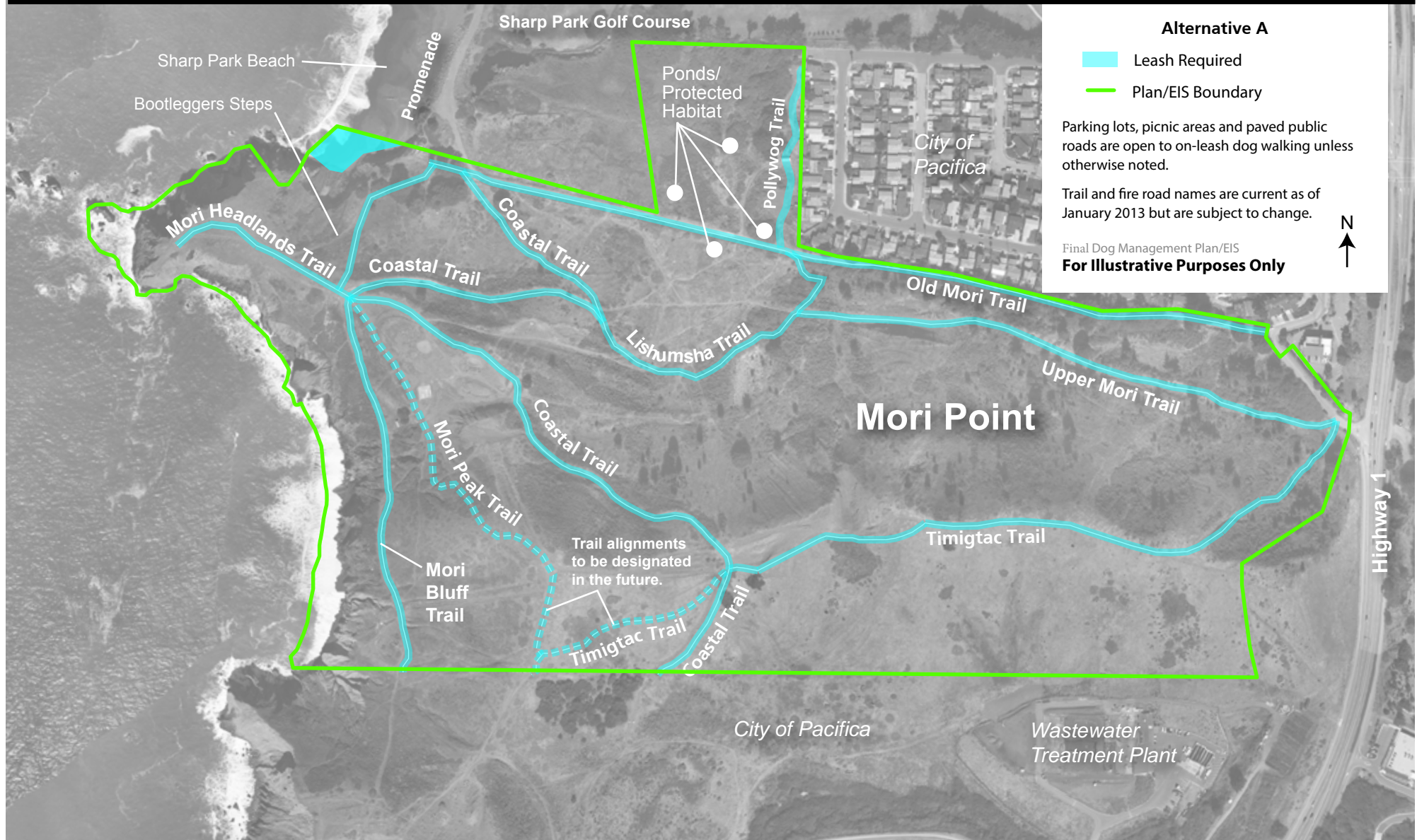
Walking 4-6 Dogs Allowed with NPS Permit

Golden Gate National Recreation Area

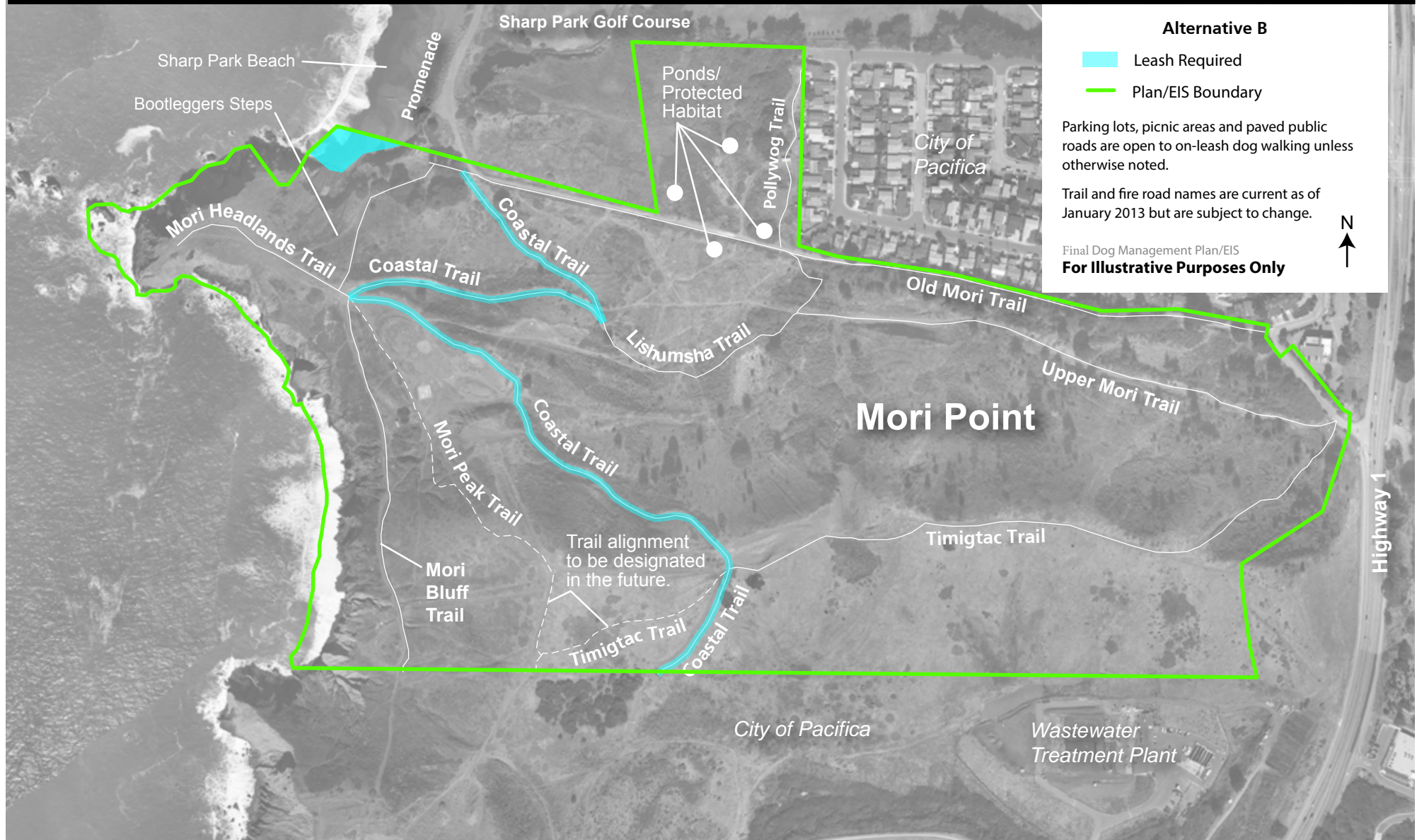
National Park Service
U.S. Department of the Interior



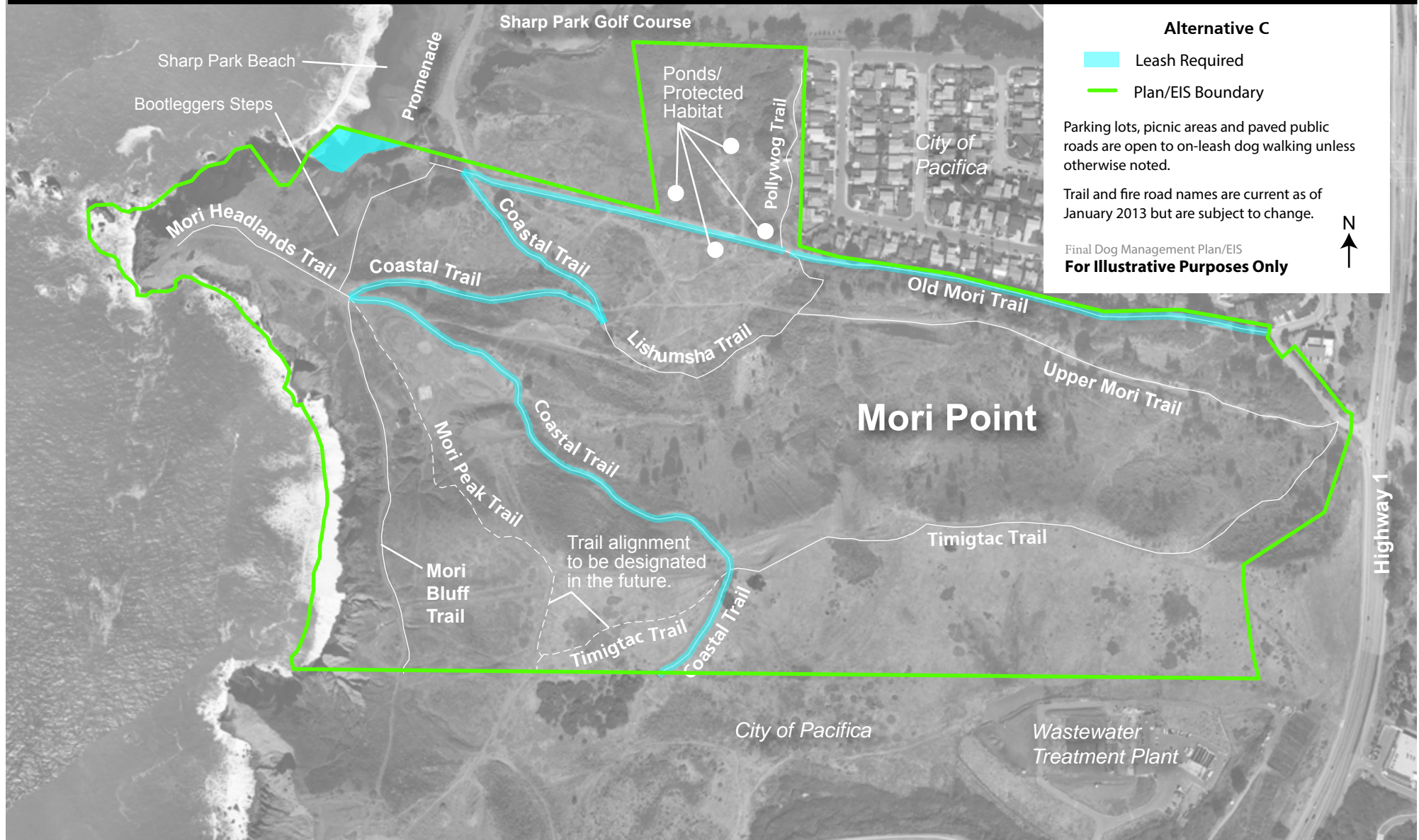
Map 17-A: Mori Point



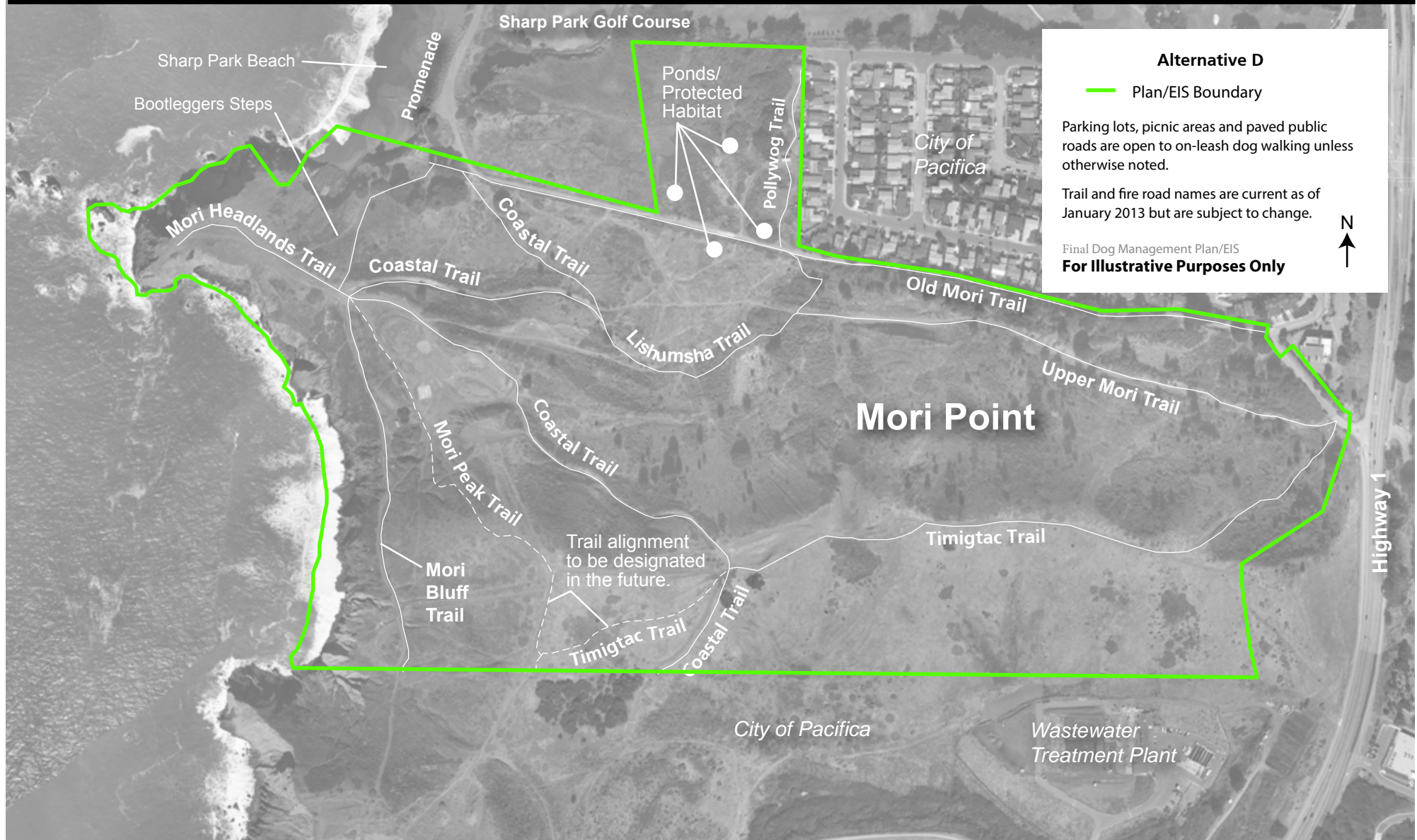
Map 17-B: Mori Point



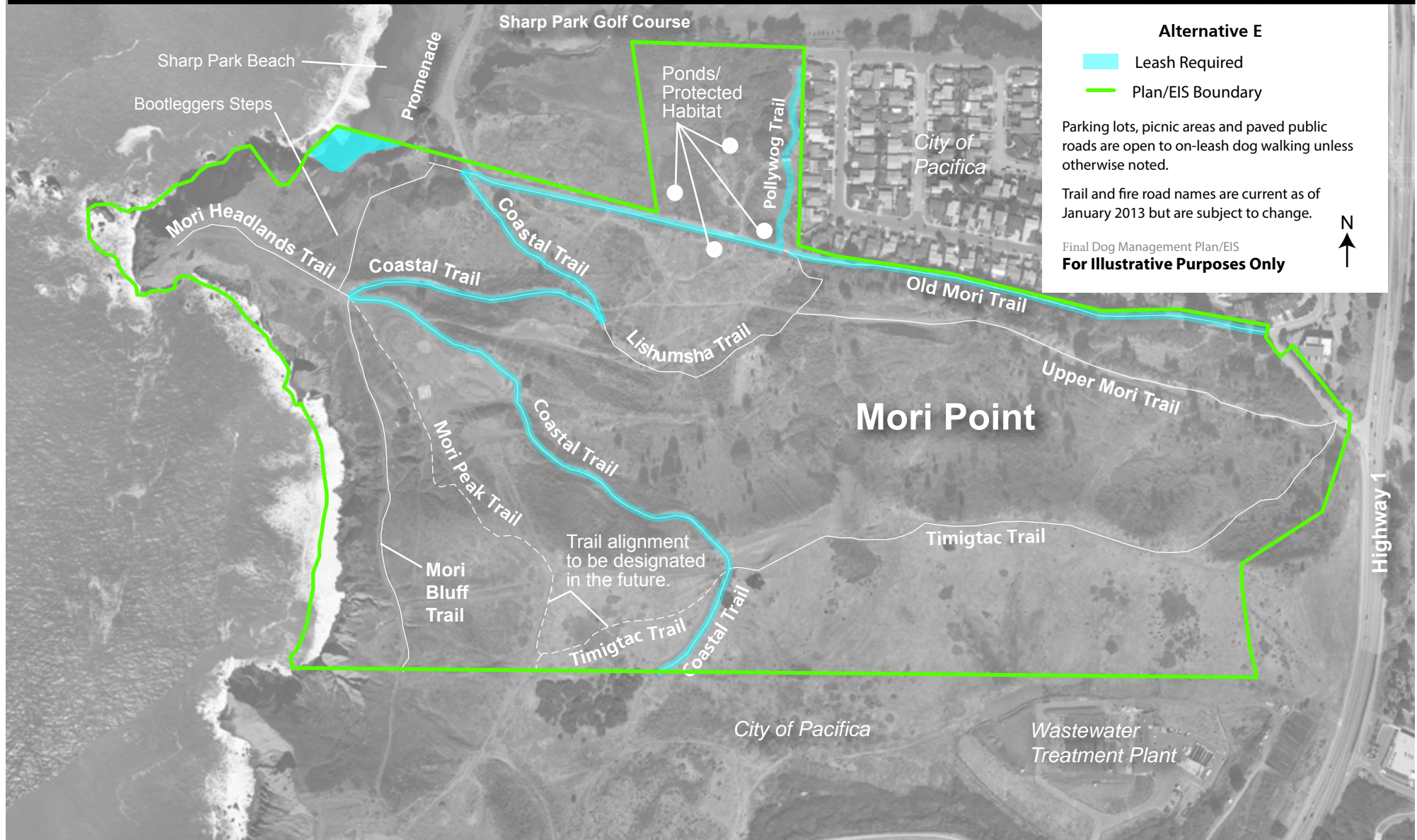
Map 17-C: Mori Point



Map 17-D: Mori Point



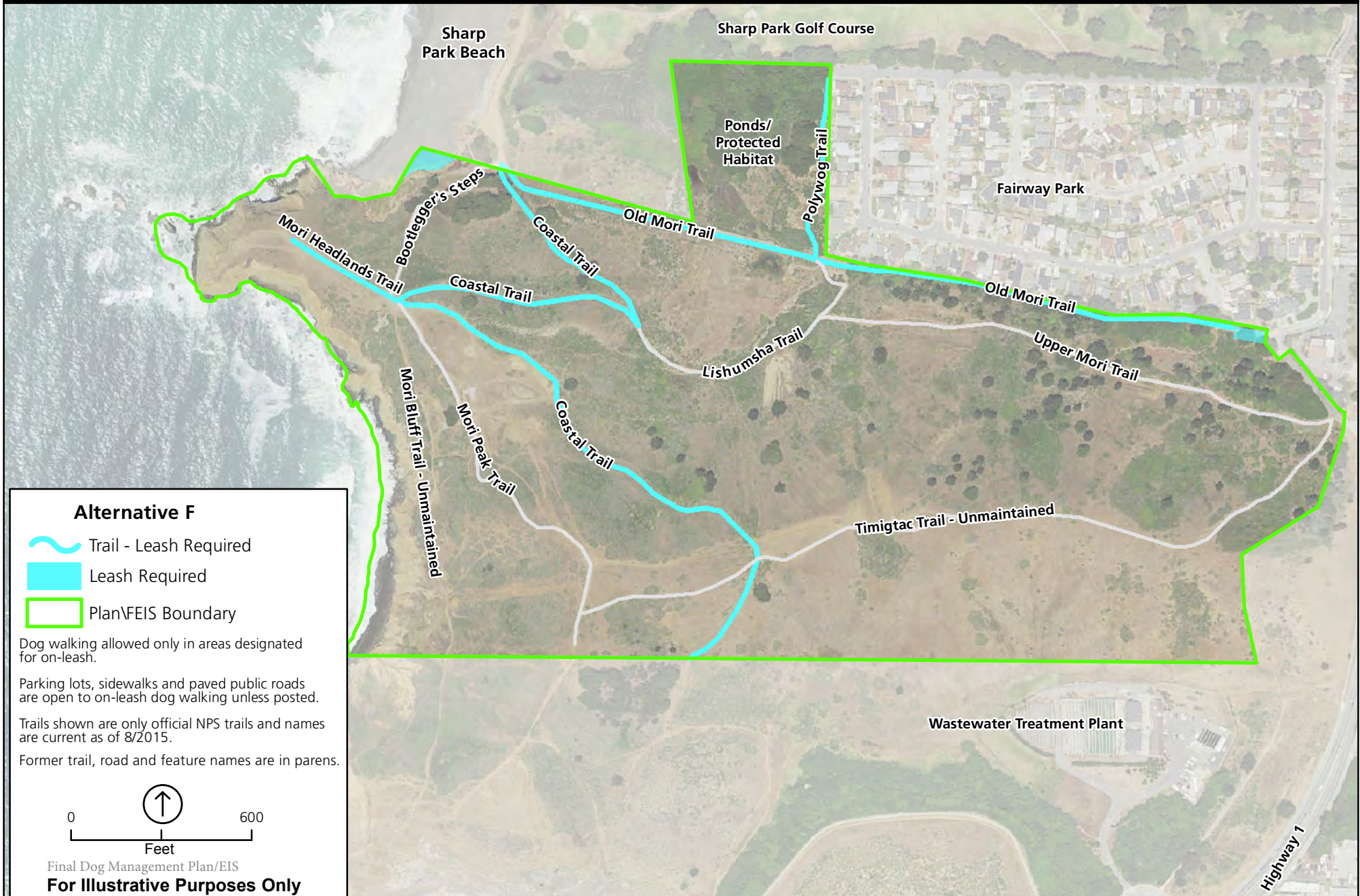
Map 17-E: Mori Point

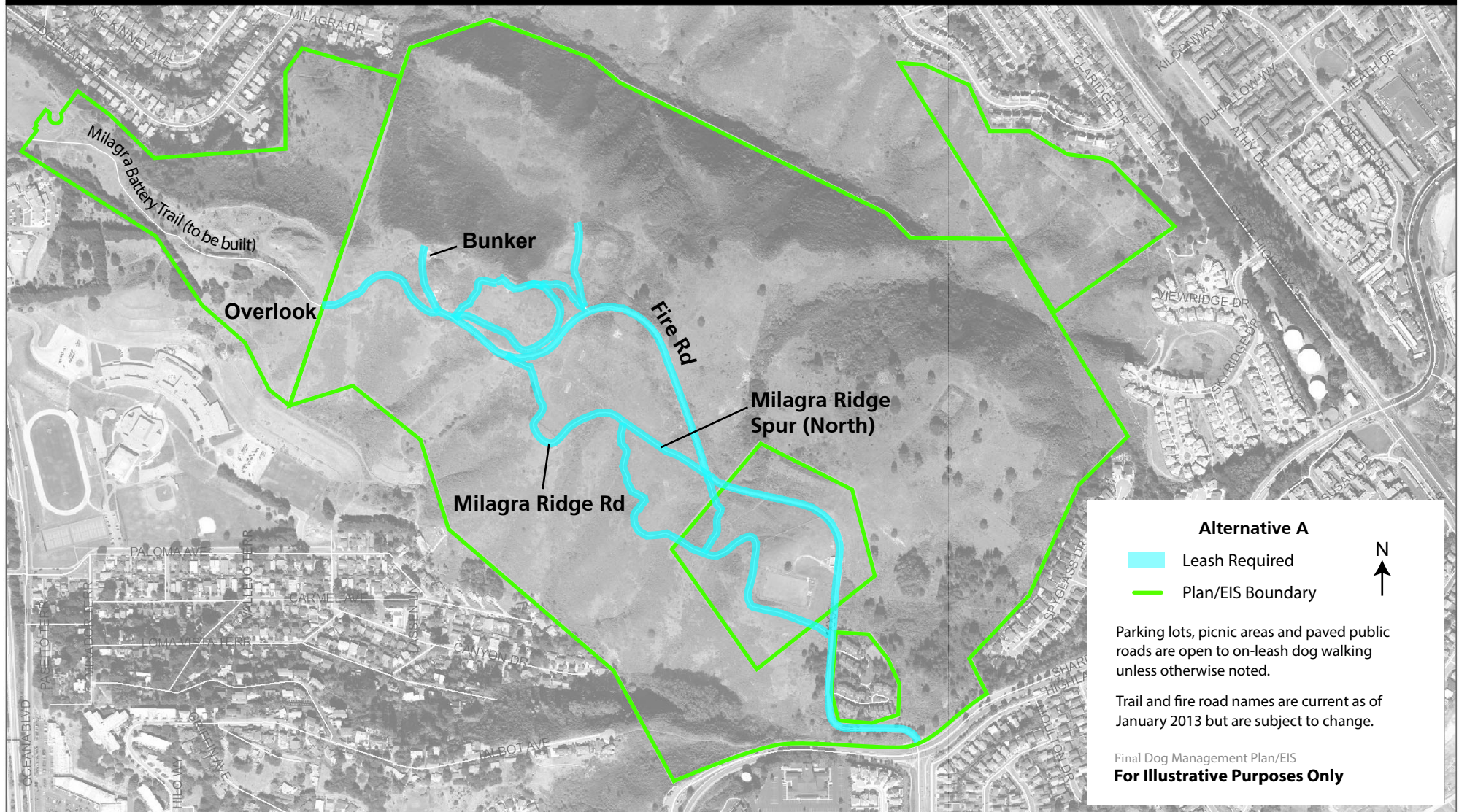


Map 17F: Mori Point

Golden Gate National Recreation Area

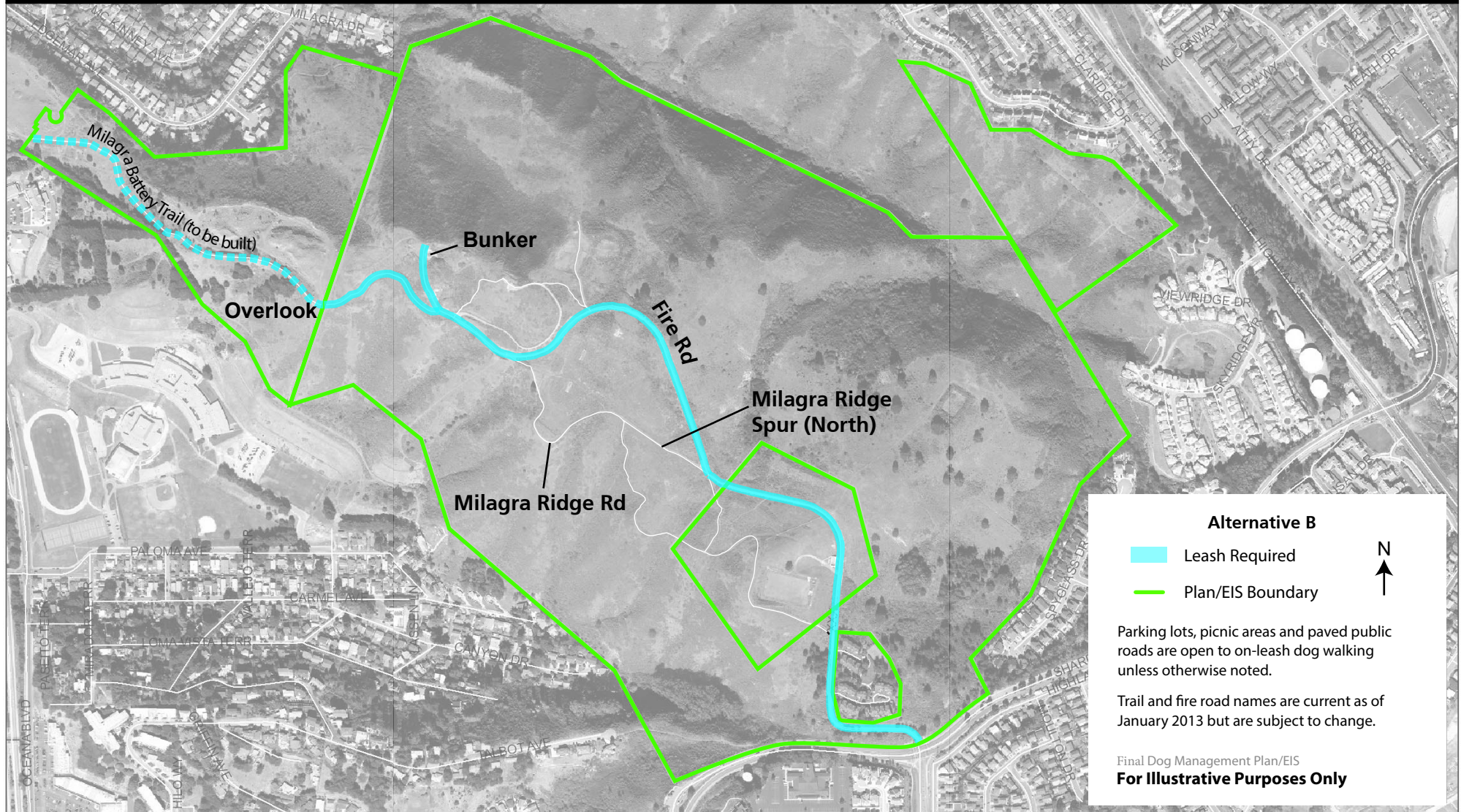
National Park Service
U.S. Department of the Interior



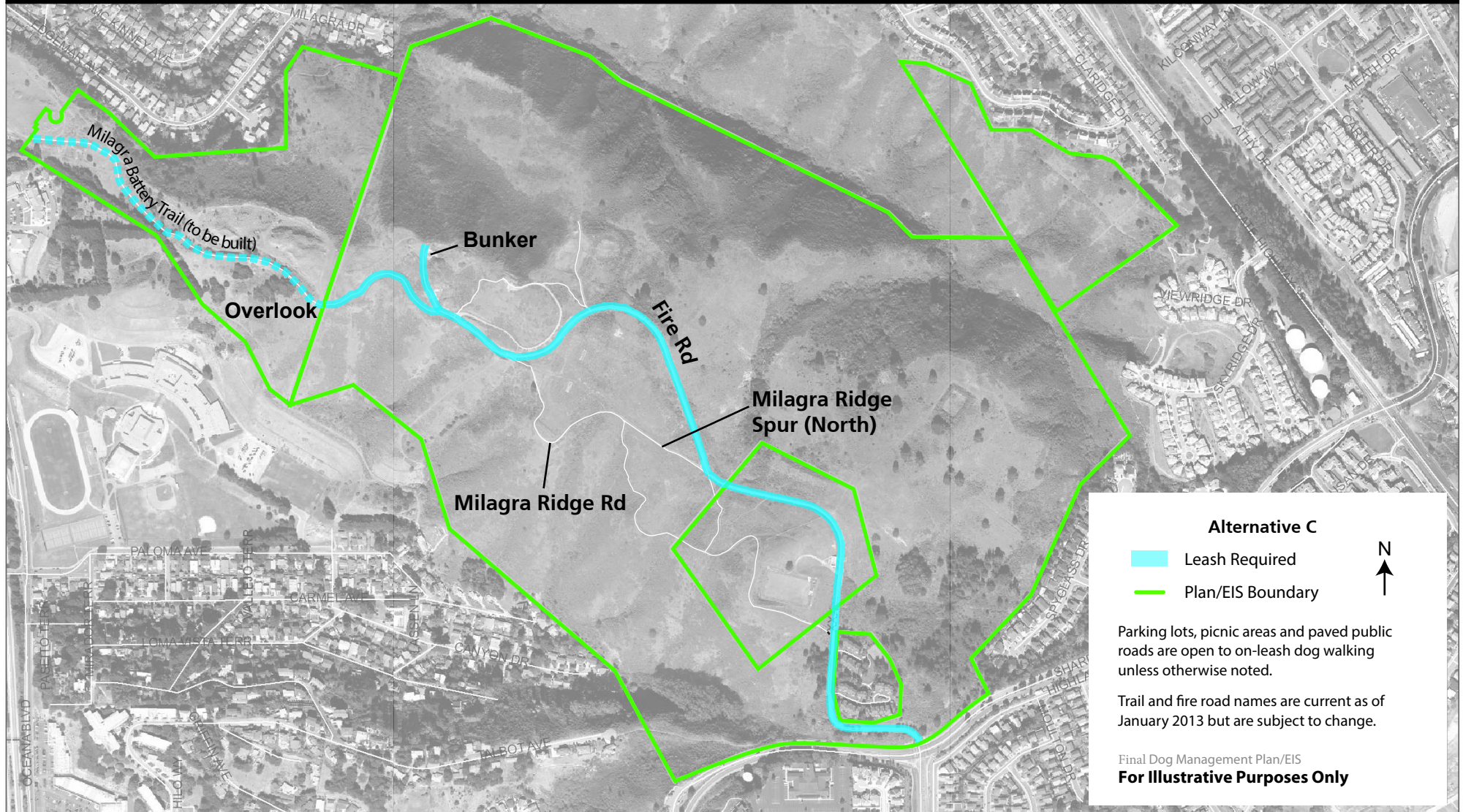


Note: NPS does not have jurisdiction over the land or trails in the North Coast County Water District. Through an agreement renewed annually, NPS helps to maintain trails in the district, and the North Coast County Water District allows through access with on-leash dogs.

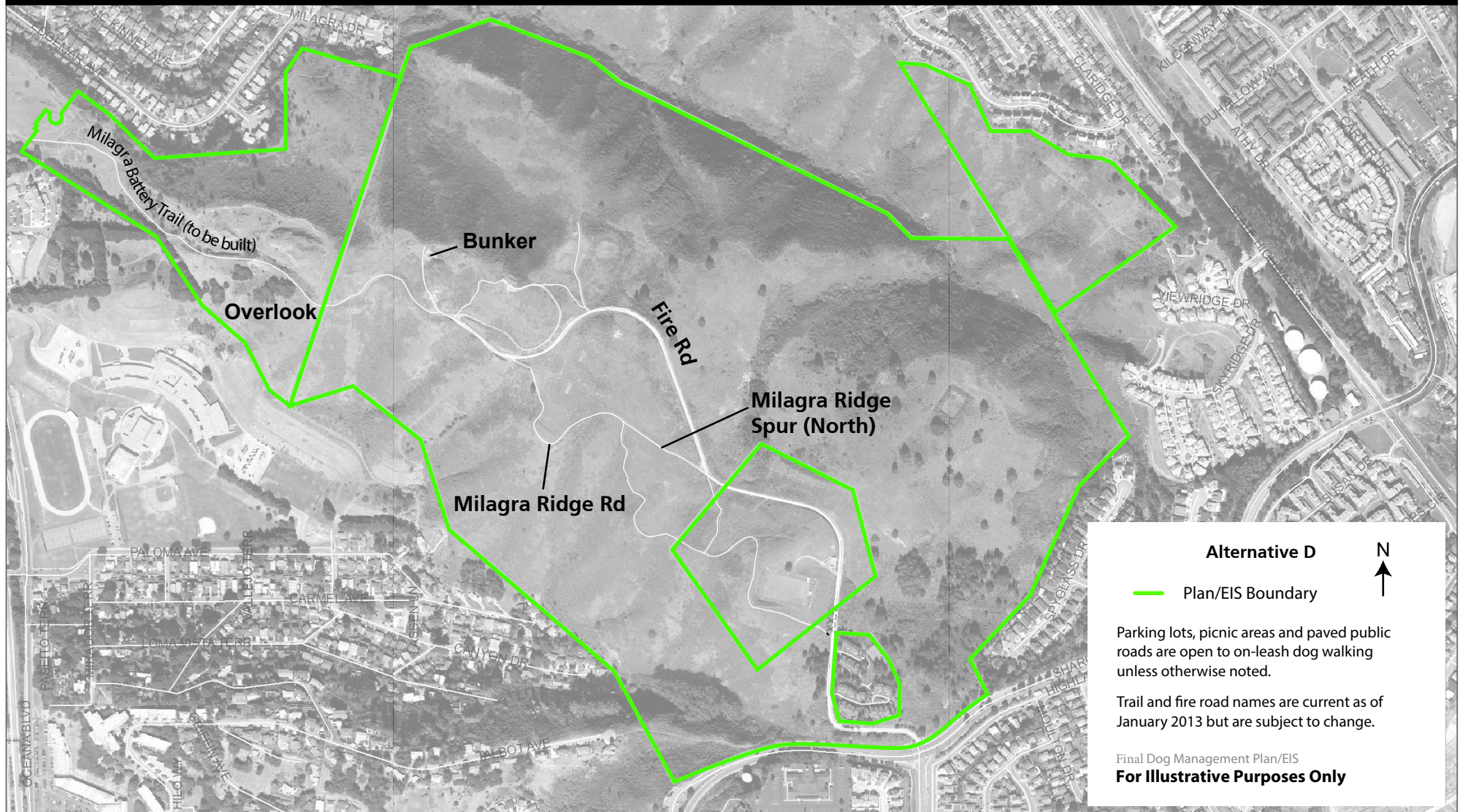
Map 18-B: Milagra Ridge



Note: NPS does not have jurisdiction over the land or trails in the North Coast County Water District. Through an agreement renewed annually, NPS helps to maintain trails in the district, and the North Coast County Water District allows through access with on-leash dogs.

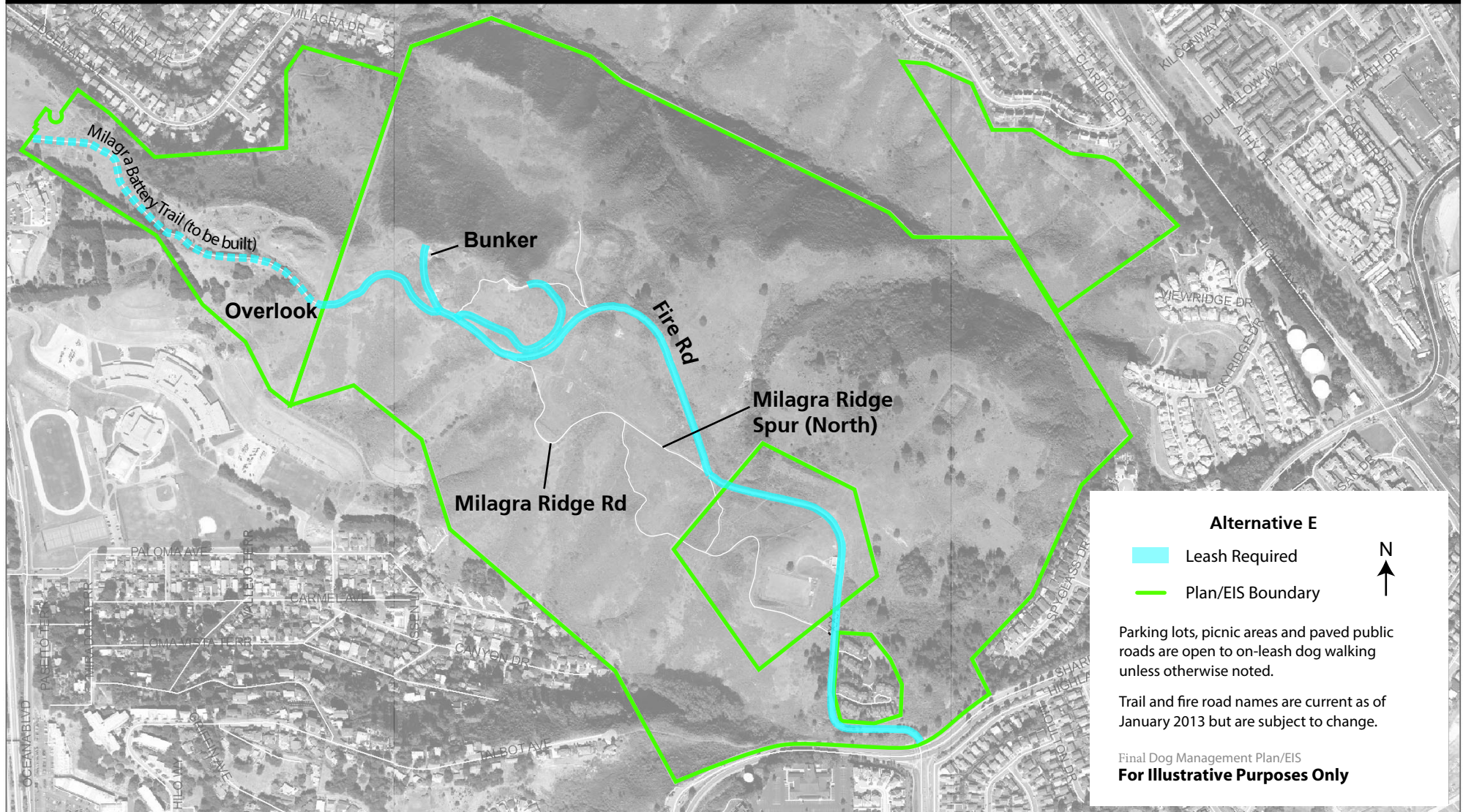


Note: NPS does not have jurisdiction over the land or trails in the North Coast County Water District. Through an agreement renewed annually, NPS helps to maintain trails in the district, and the North Coast County Water District allows through access with on-leash dogs.



Note: NPS does not have jurisdiction over the land or trails in the North Coast County Water District. Through an agreement renewed annually, NPS helps to maintain trails in the district, and the North Coast County Water District allows through access with on-leash dogs.

Map 18-E: Milagra Ridge

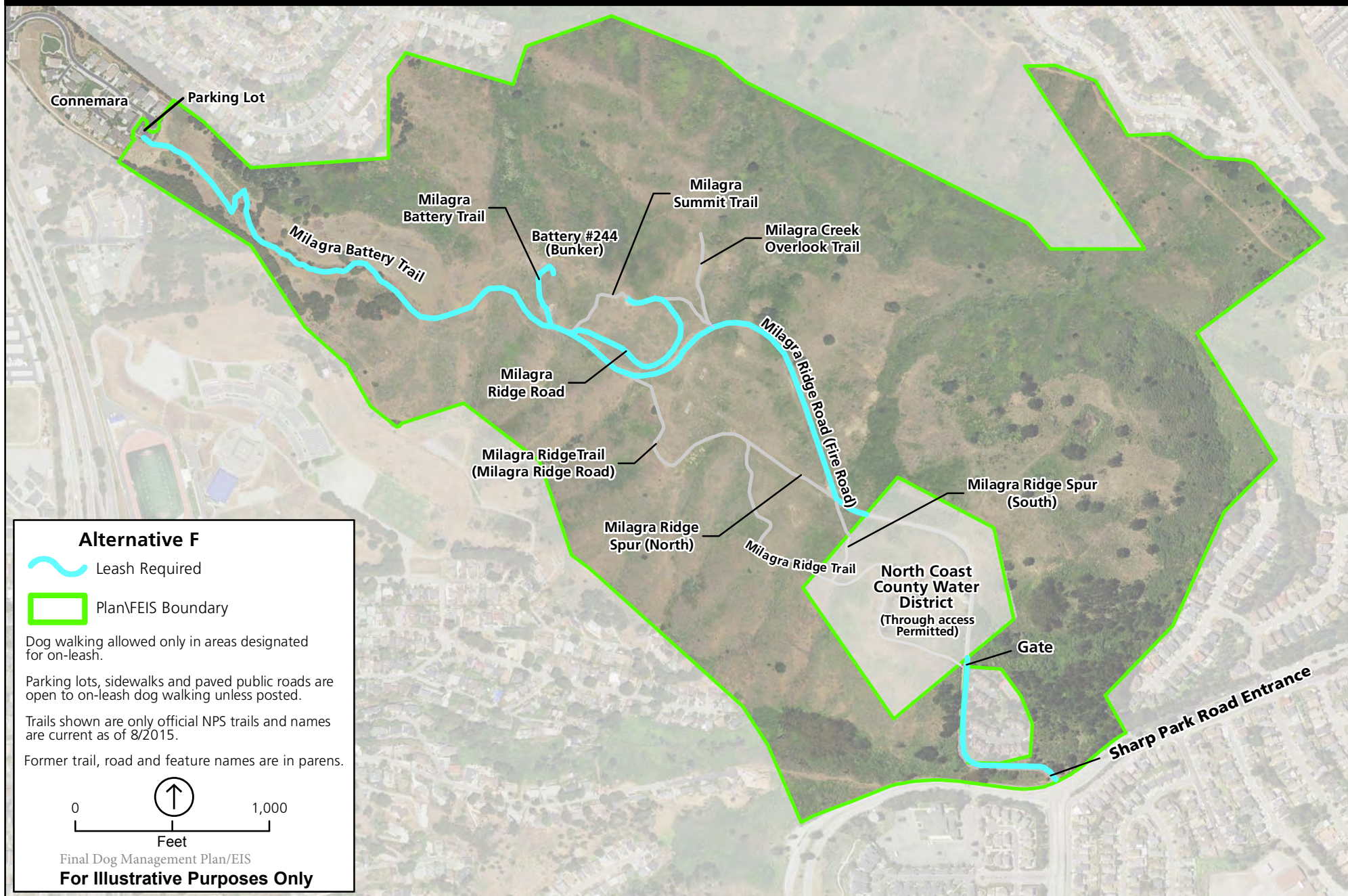


Note: NPS does not have jurisdiction over the land or trails in the North Coast County Water District. Through an agreement renewed annually, NPS helps to maintain trails in the district, and the North Coast County Water District allows through access with on-leash dogs.

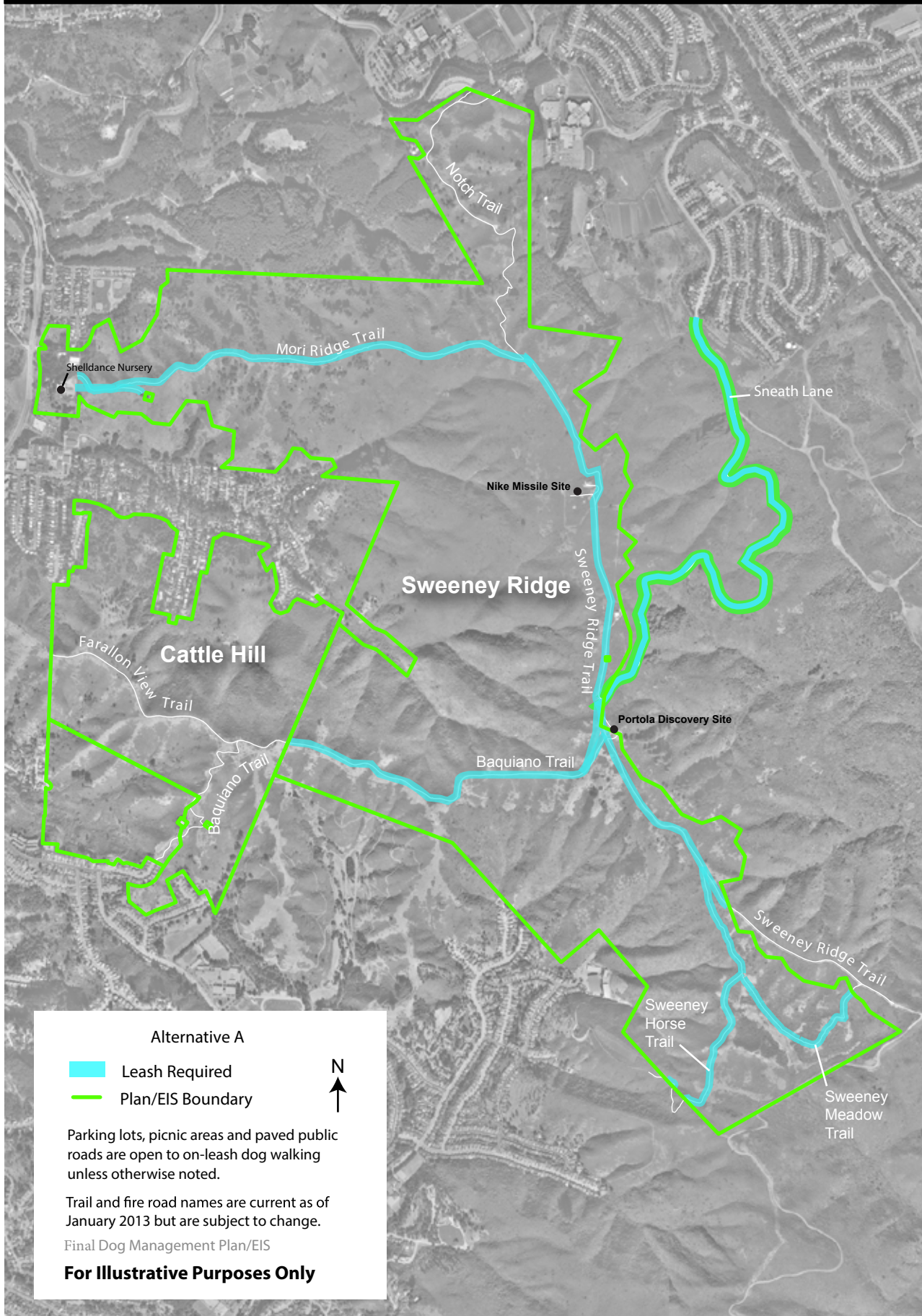
Map 18F: Milagra Ridge

Golden Gate National Recreation Area

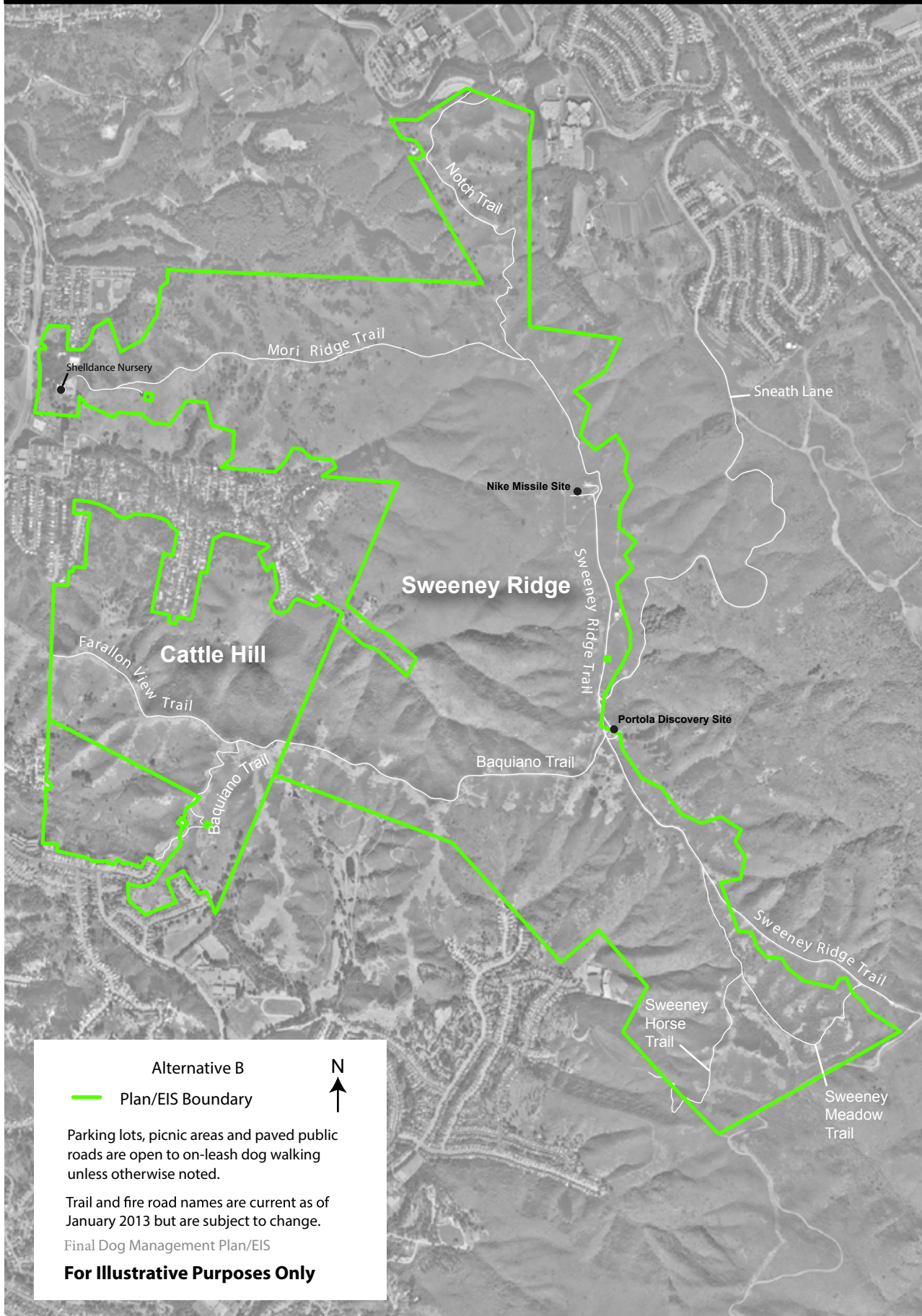
National Park Service
U.S. Department of the Interior



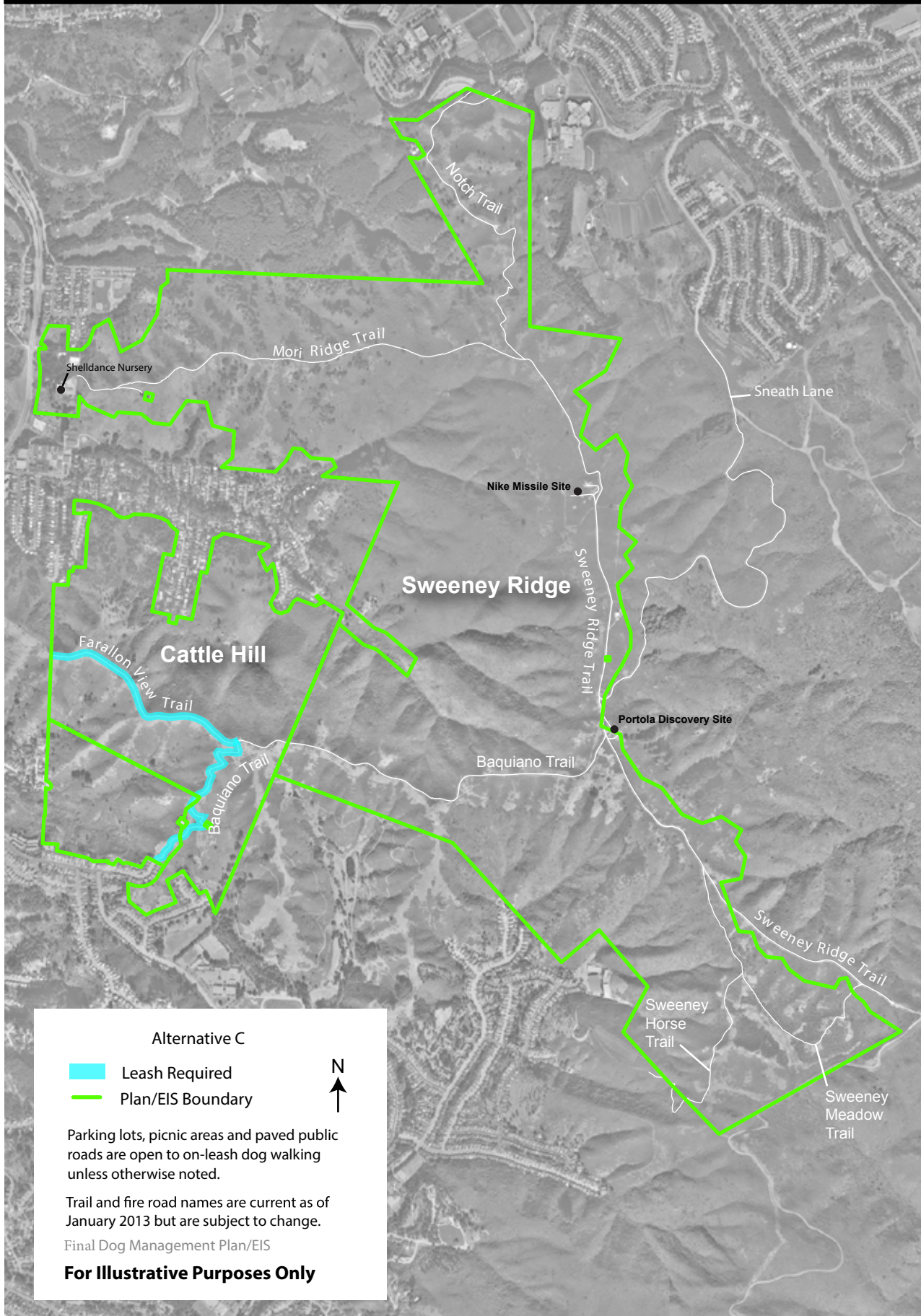
Map 19-A: Cattle Hill / Sweeney Ridge



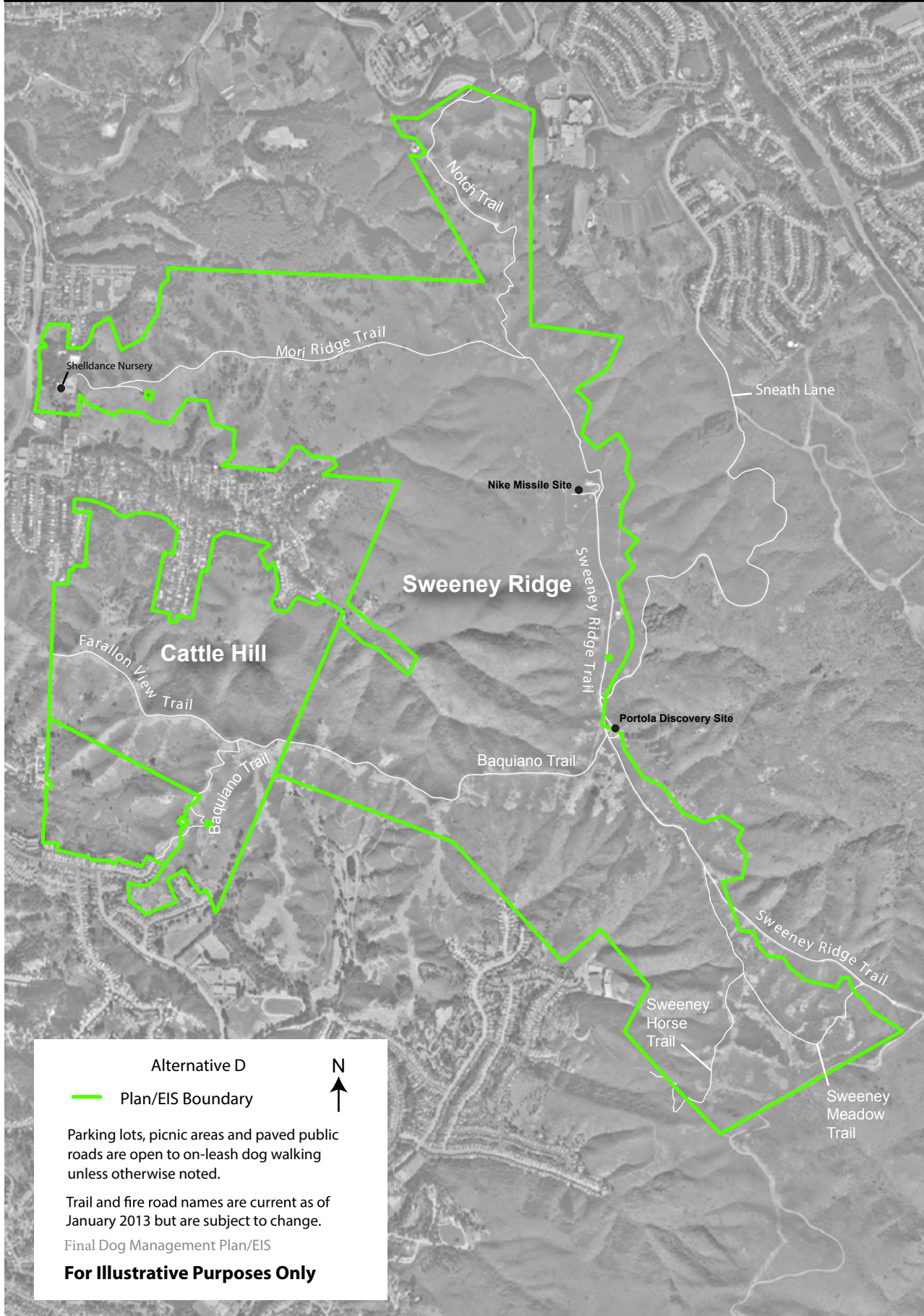
Map 19-B: Cattle Hill / Sweeney Ridge



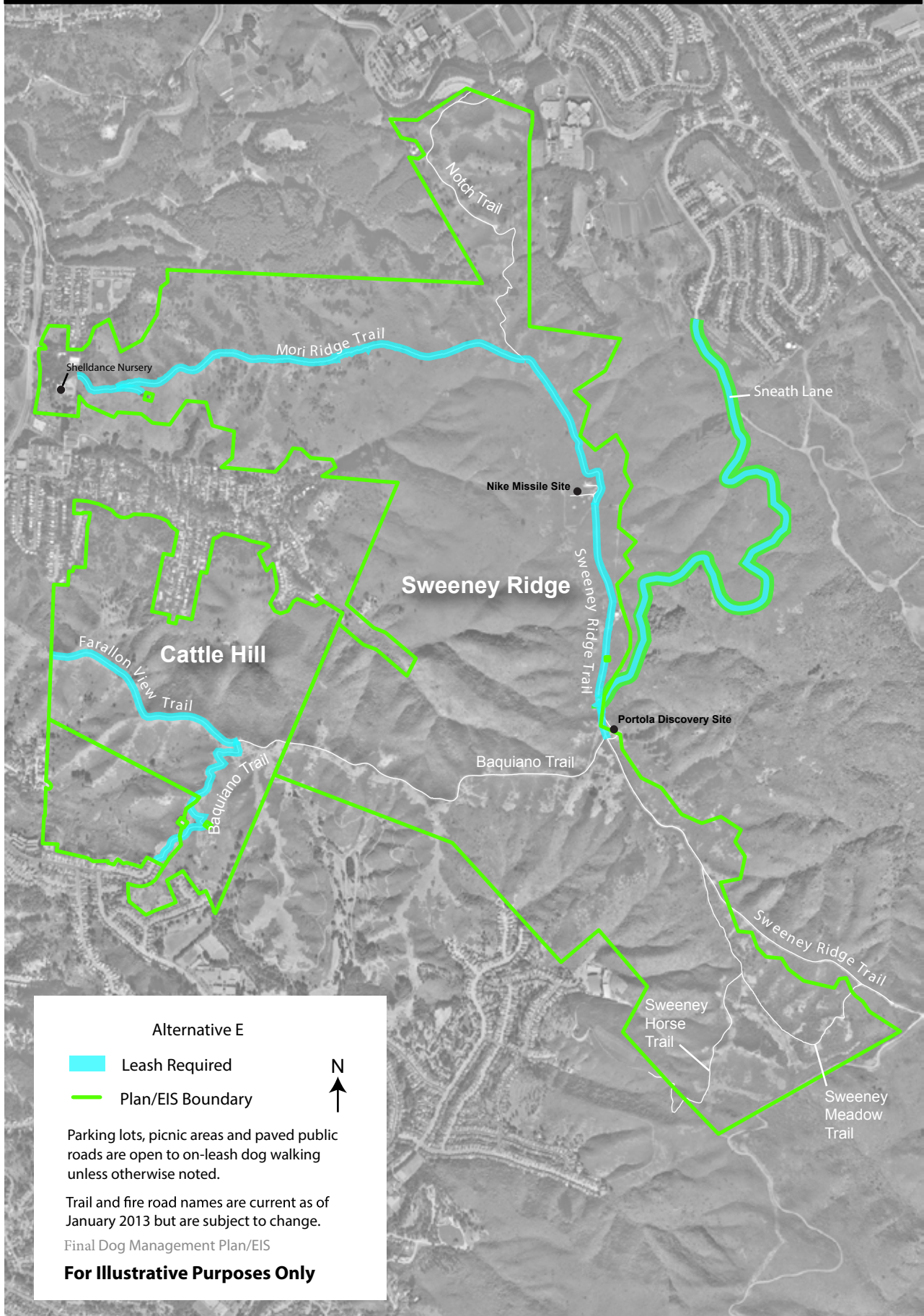
Map 19-C: Cattle Hill / Sweeney Ridge



Map 19-D: Cattle Hill / Sweeney Ridge



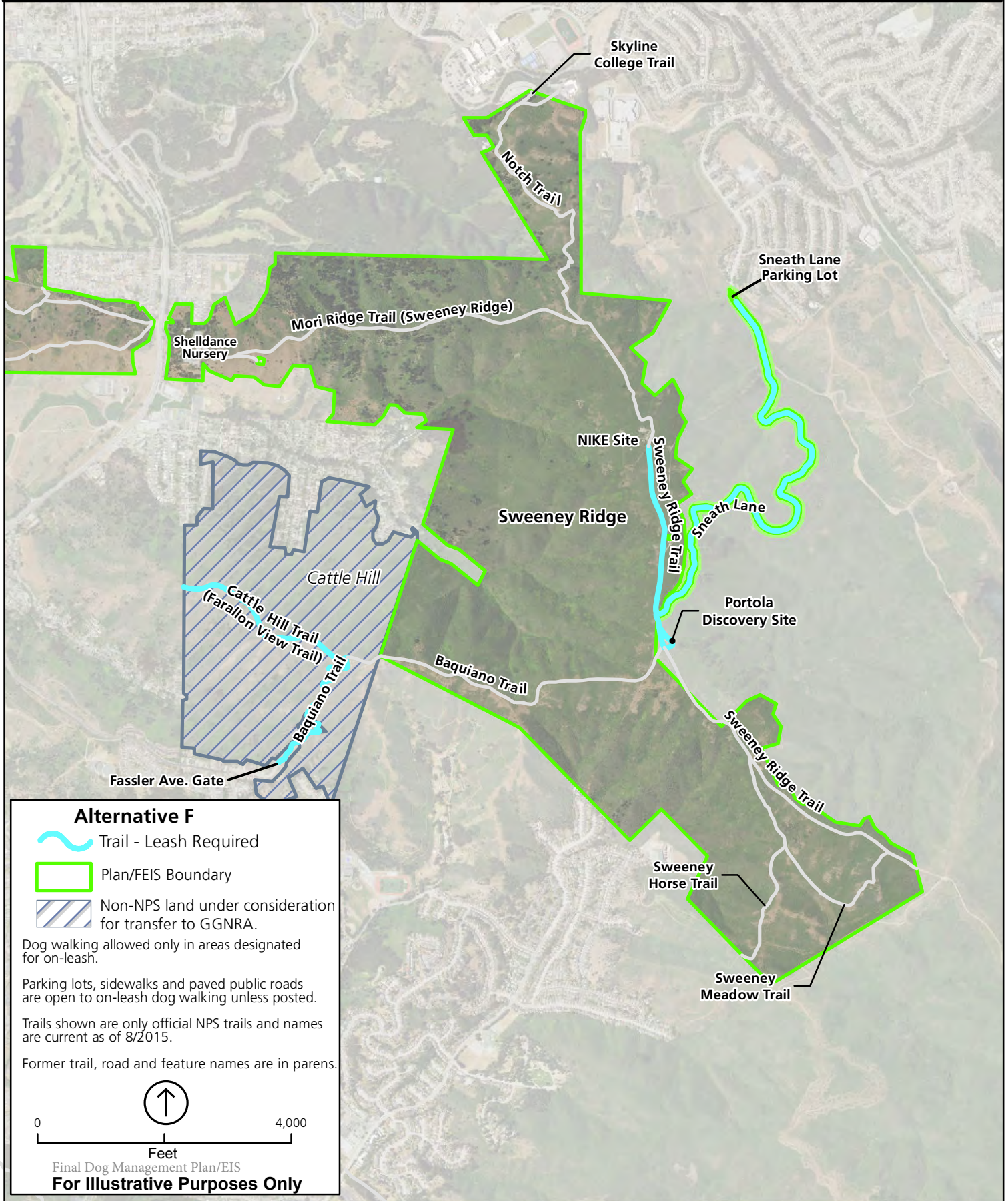
Map 19-E: Cattle Hill / Sweeney Ridge

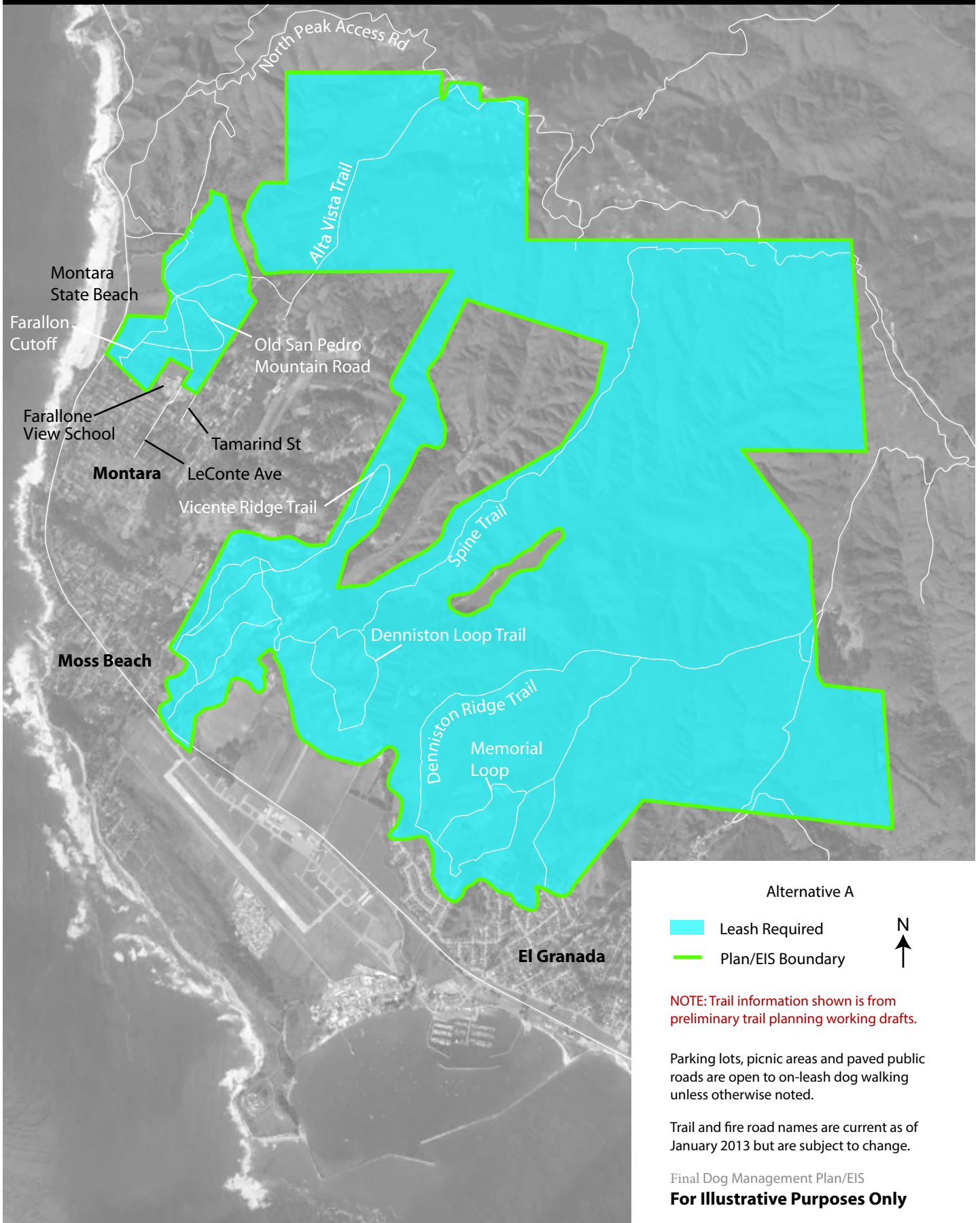


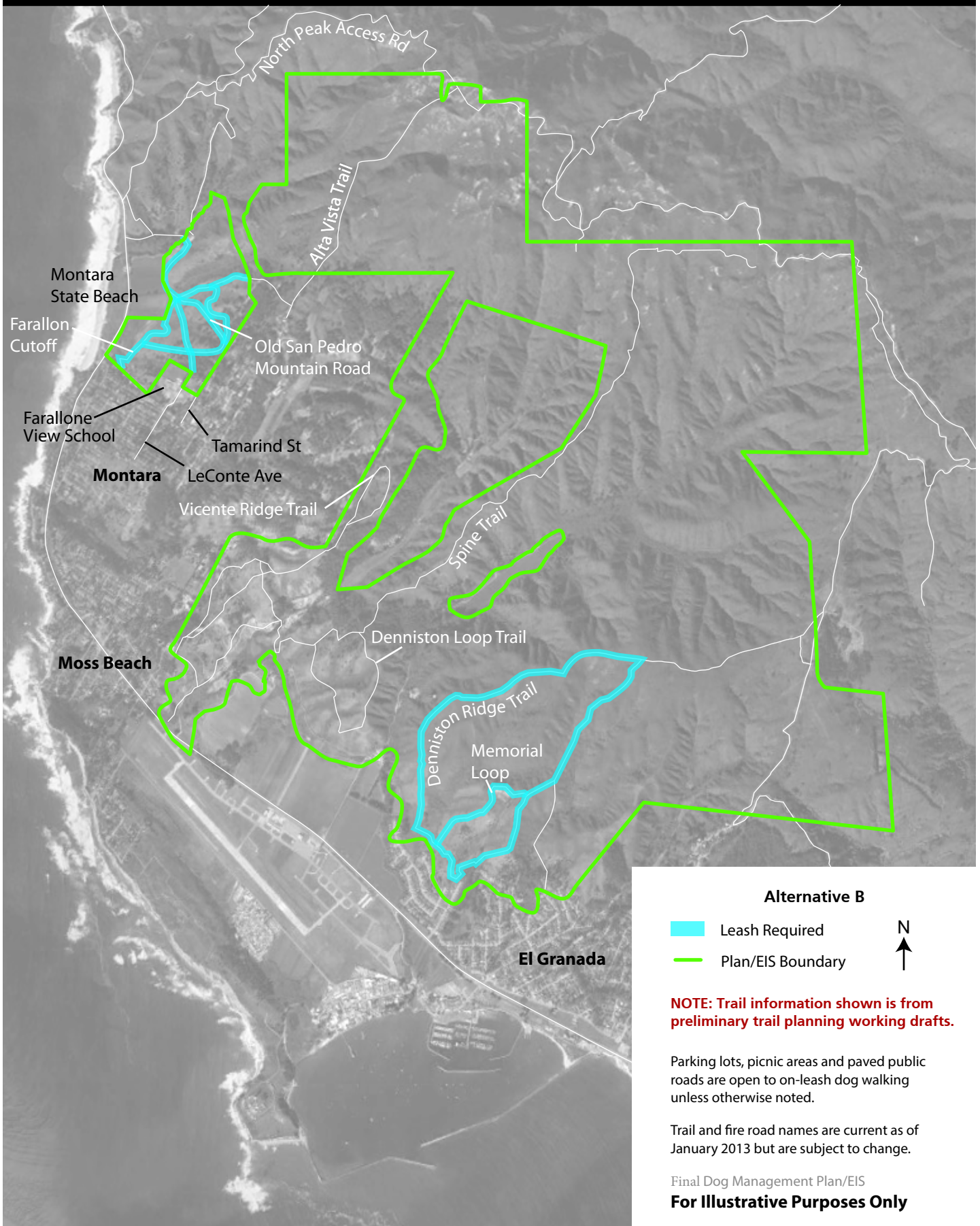
Map 19F: Cattle Hill/Sweeney Ridge

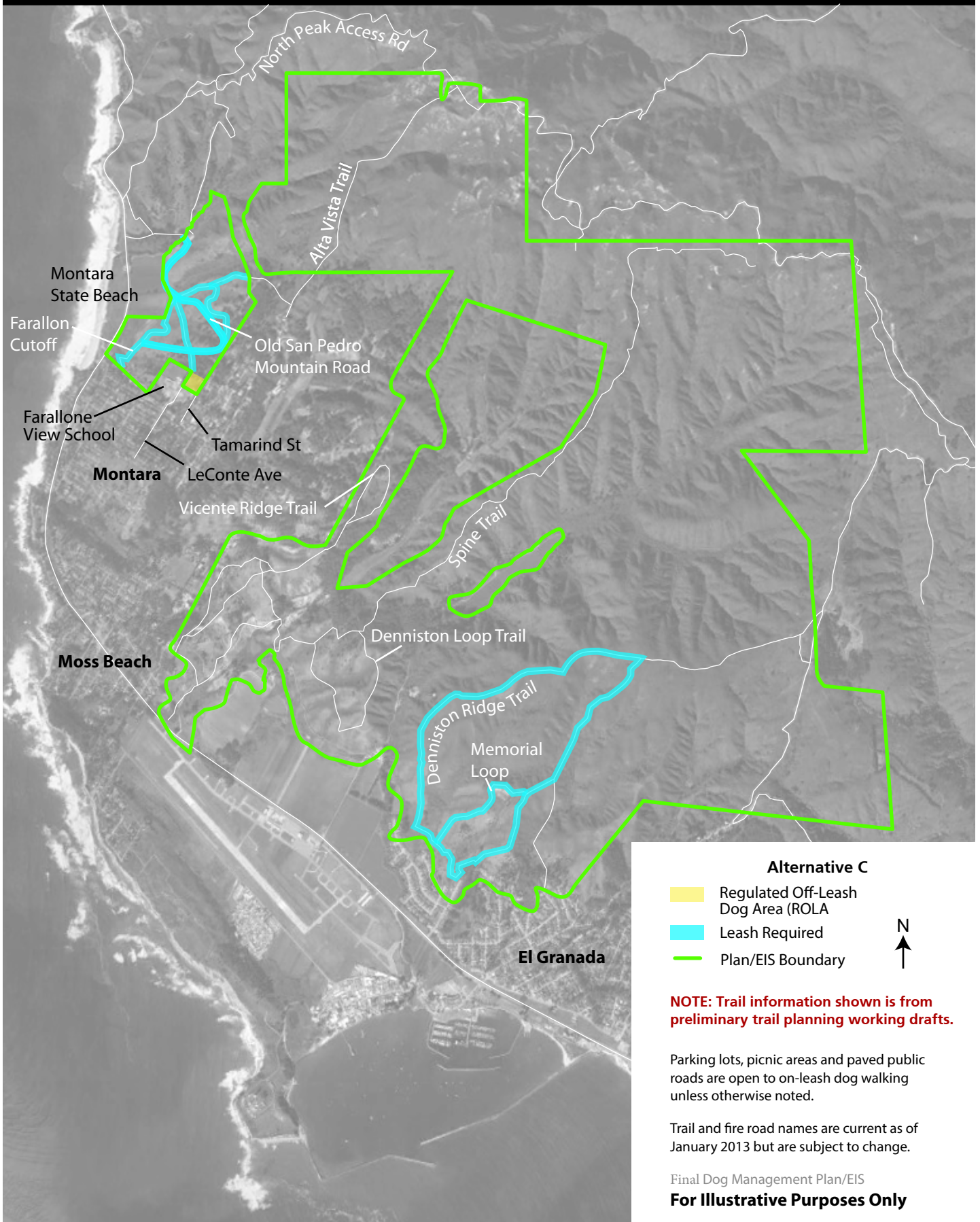
Golden Gate National Recreation Area

National Park Service
U.S. Department of the Interior

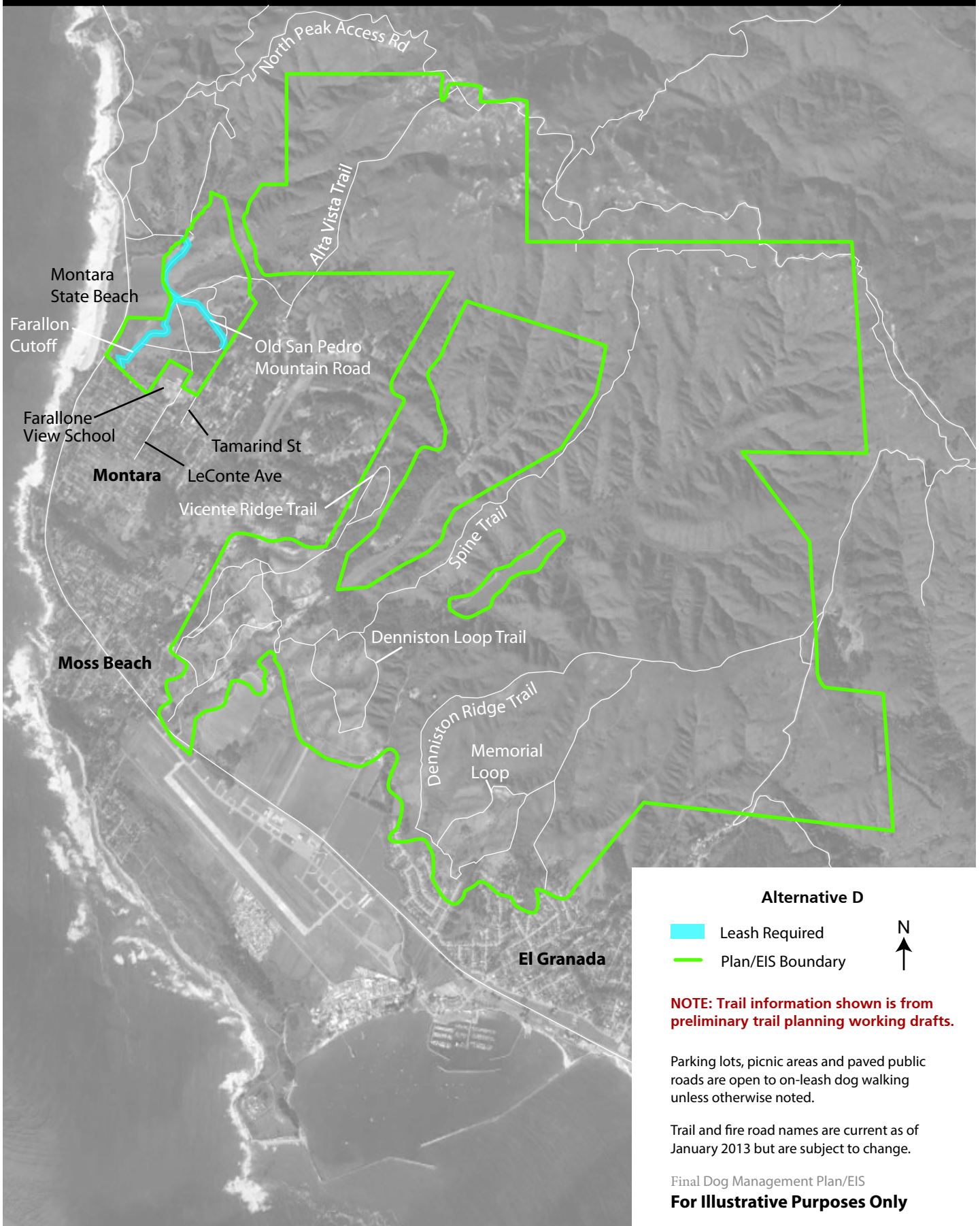


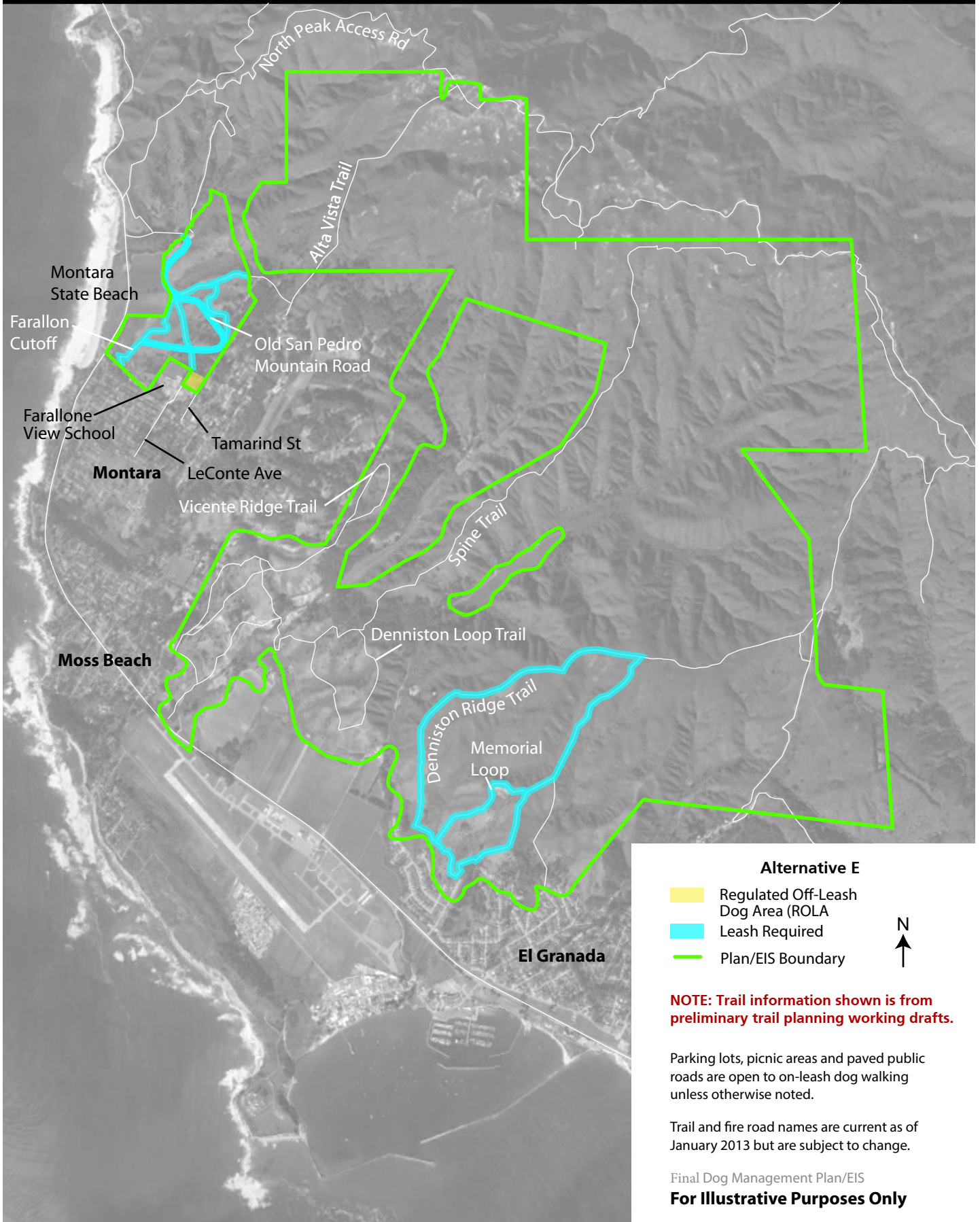






Note: The term Regulated Off-Leash Dog Area (ROLA) that was used in the draft plan/SEIS has been changed to Voice and Sight Control Area (VSCA) for the plan/FEIS.



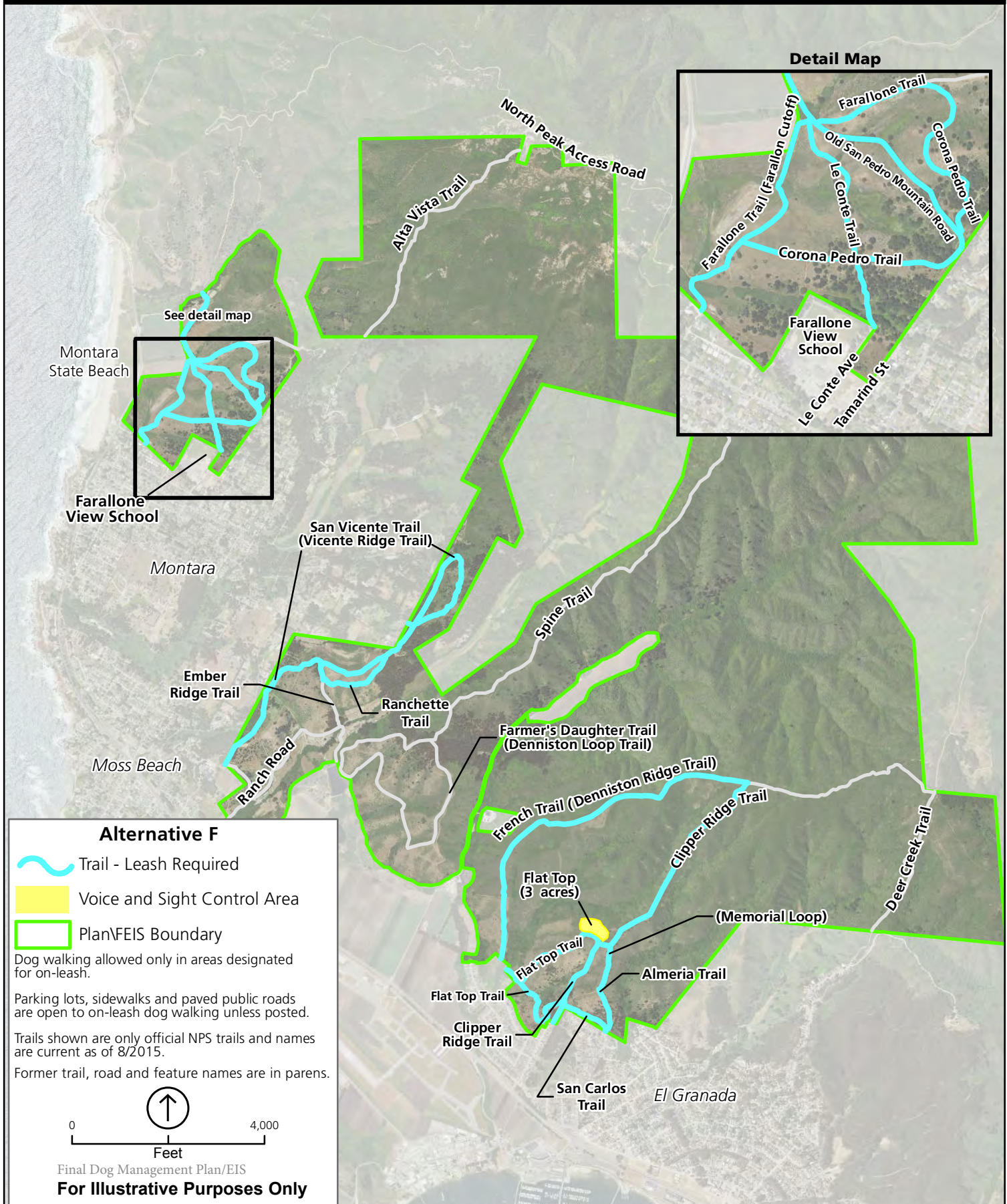


Note: The term Regulated Off-Leash Dog Area (ROLA) that was used in the draft plan/SEIS has been changed to Voice and Sight Control Area (VSCA) for the plan/FEIS.

Map 20F: Rancho Corral De Tierra

Golden Gate National Recreation Area

National Park Service
U.S. Department of the Interior



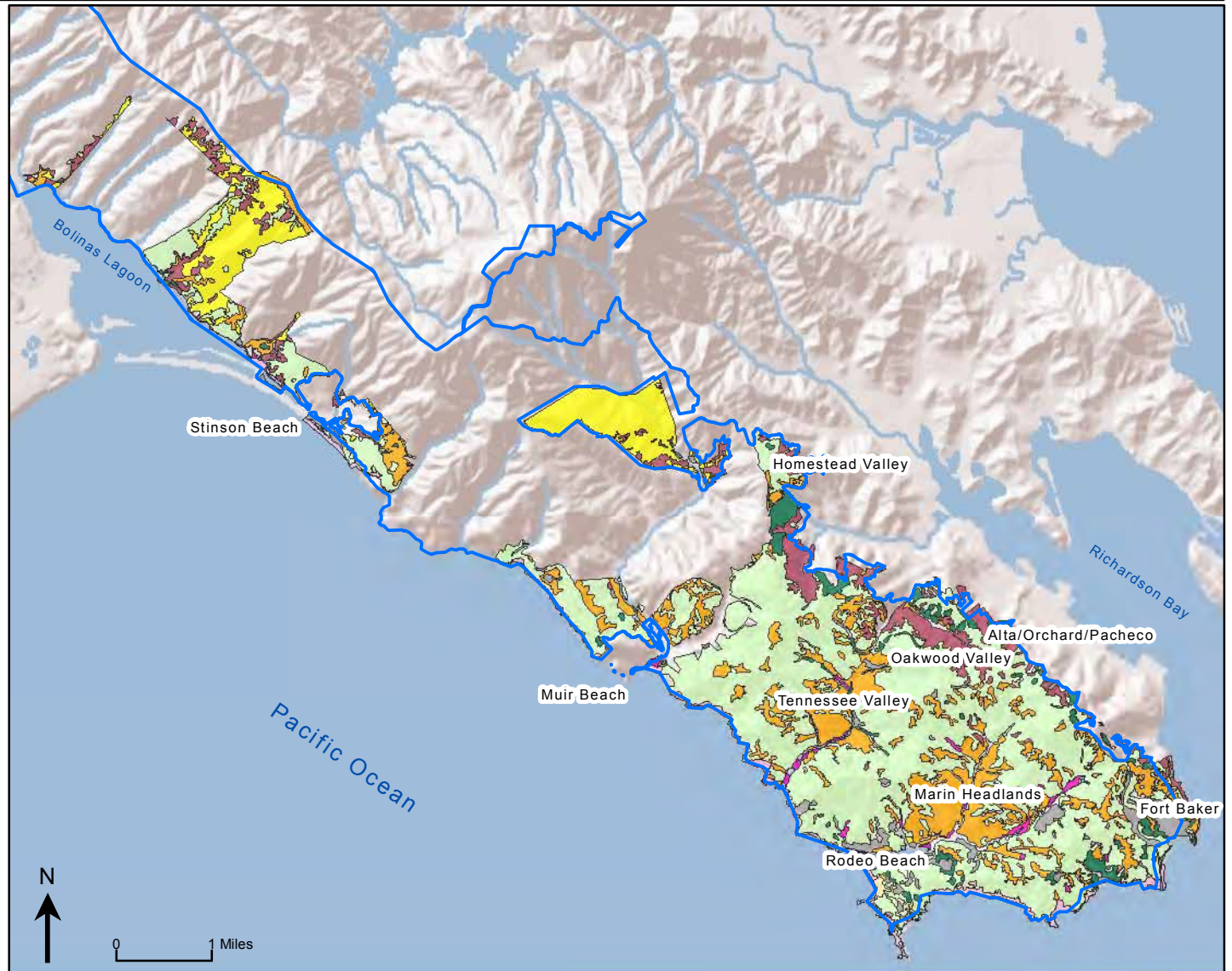
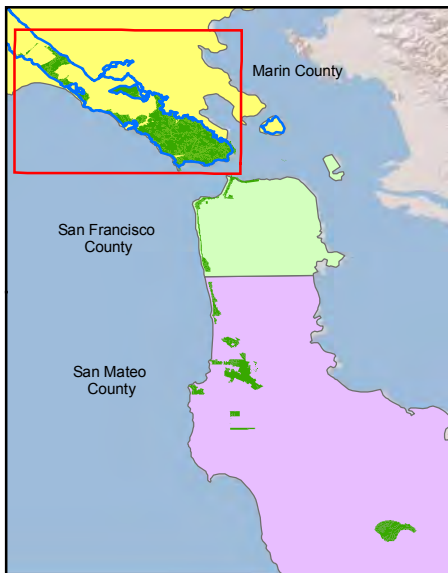


Legend

Golden Gate National Recreation Area

Vegetation Communities

- Built-up Disturbed
- Coastal Dunes
- Coastal Scrub/Chapparal
- Douglas-fir/Coast Redwood
- Grassland
- Herbaceous Wetlands
- Native Hardwood Forest
- Non-native Evergreen Forest
- Riparian Forest/Shrubland
- Unvegetated Shoreline/Outcrop



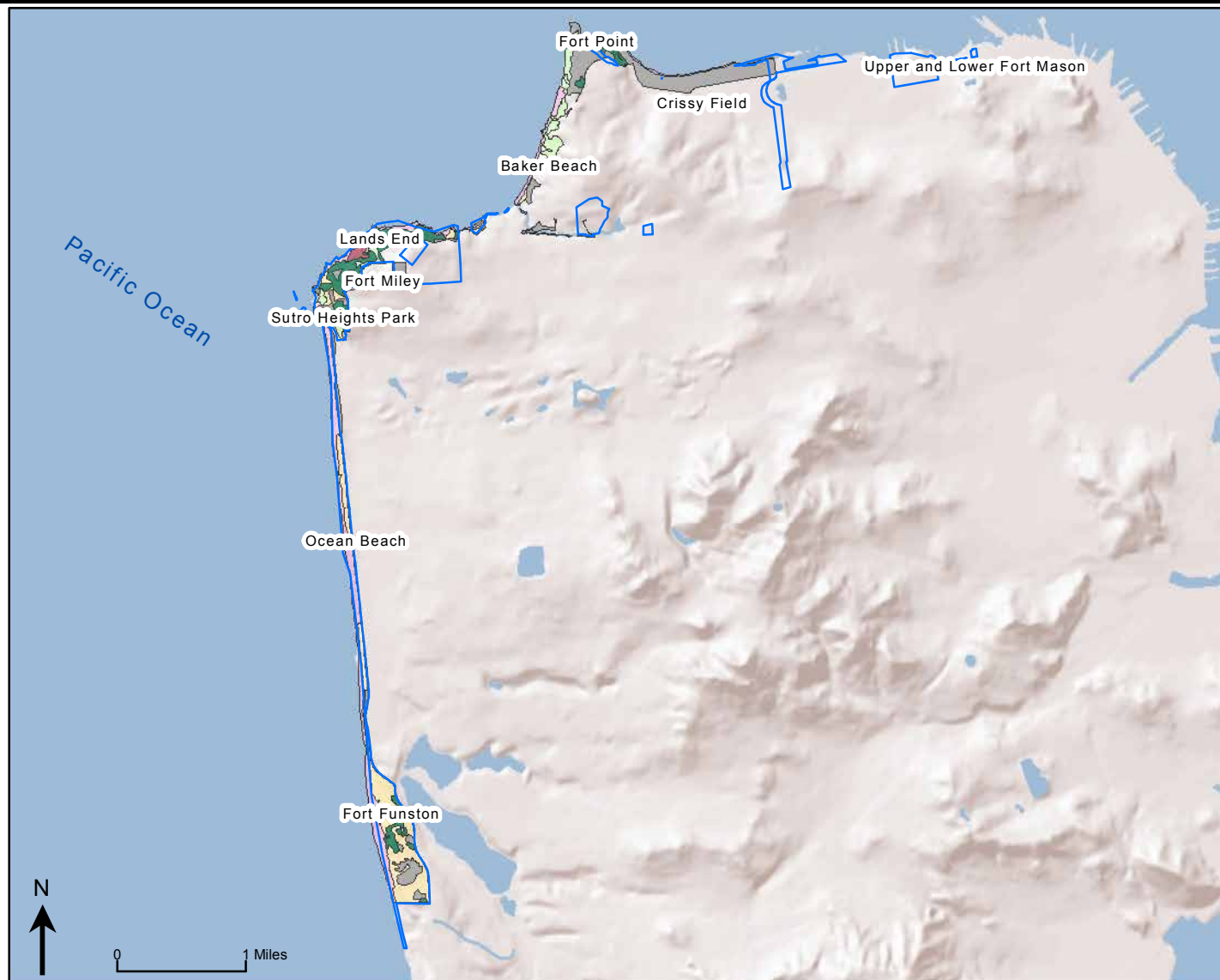
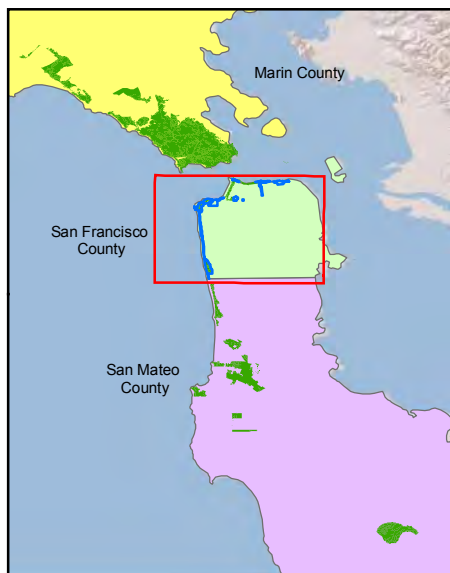


Legend

 Golden Gate National Recreation Area


Vegetation Communities

-  Built-up Disturbed
-  Coastal Dunes
-  Coastal Scrub/Chapparral
-  Douglas-fir/Coast Redwood
-  Grassland
-  Herbaceous Wetlands
-  Native Hardwood Forest
-  Non-native Evergreen Forest
-  Riparian Forest/Shrubland
-  Unvegetated Shoreline/Outcrop







Legend


 Golden Gate National Recreation Area

Vegetation Communities


 Built-up Disturbed

 Coastal Dunes

 Coastal Scrub/Chapparal

 Douglas-fir/Coast Redwood

 Grassland

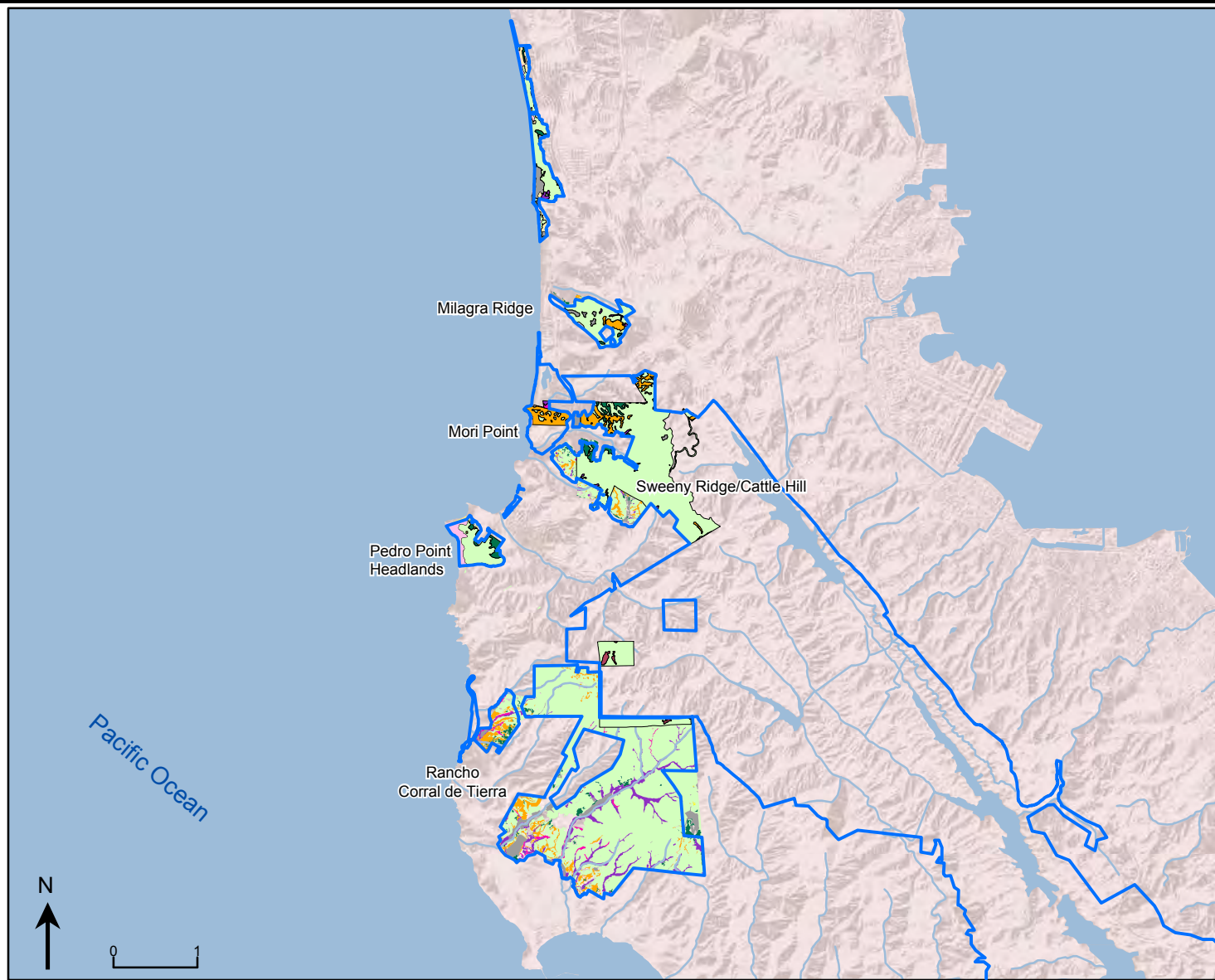
 Herbaceous Wetlands

 Native Hardwood Forest

 Non-native Evergreen Forest

 Riparian Forest/Shrubland

 Unvegetated Shoreline/Outcrop



Map 25: Marin County Sites

Golden Gate National Recreation Area

National Park Service
U.S. Department of the Interior

