



Maps





GGNRA Boundary



GGNRA Managed Lands



State Parks



County Parks



City Parks



Non Profit



Special District



GGNRA sites addressed by the dog management plan.



Highway / Interstate

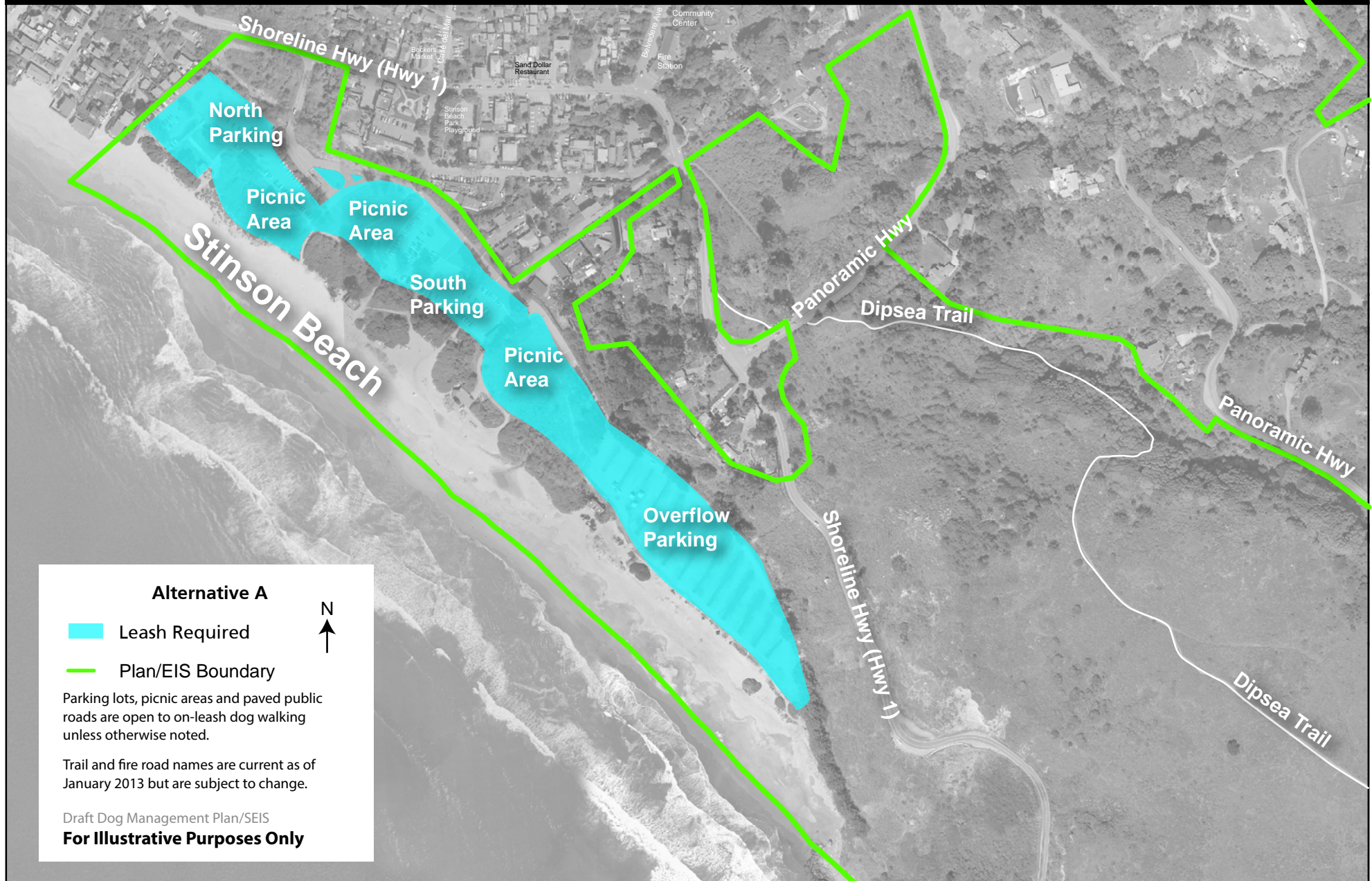


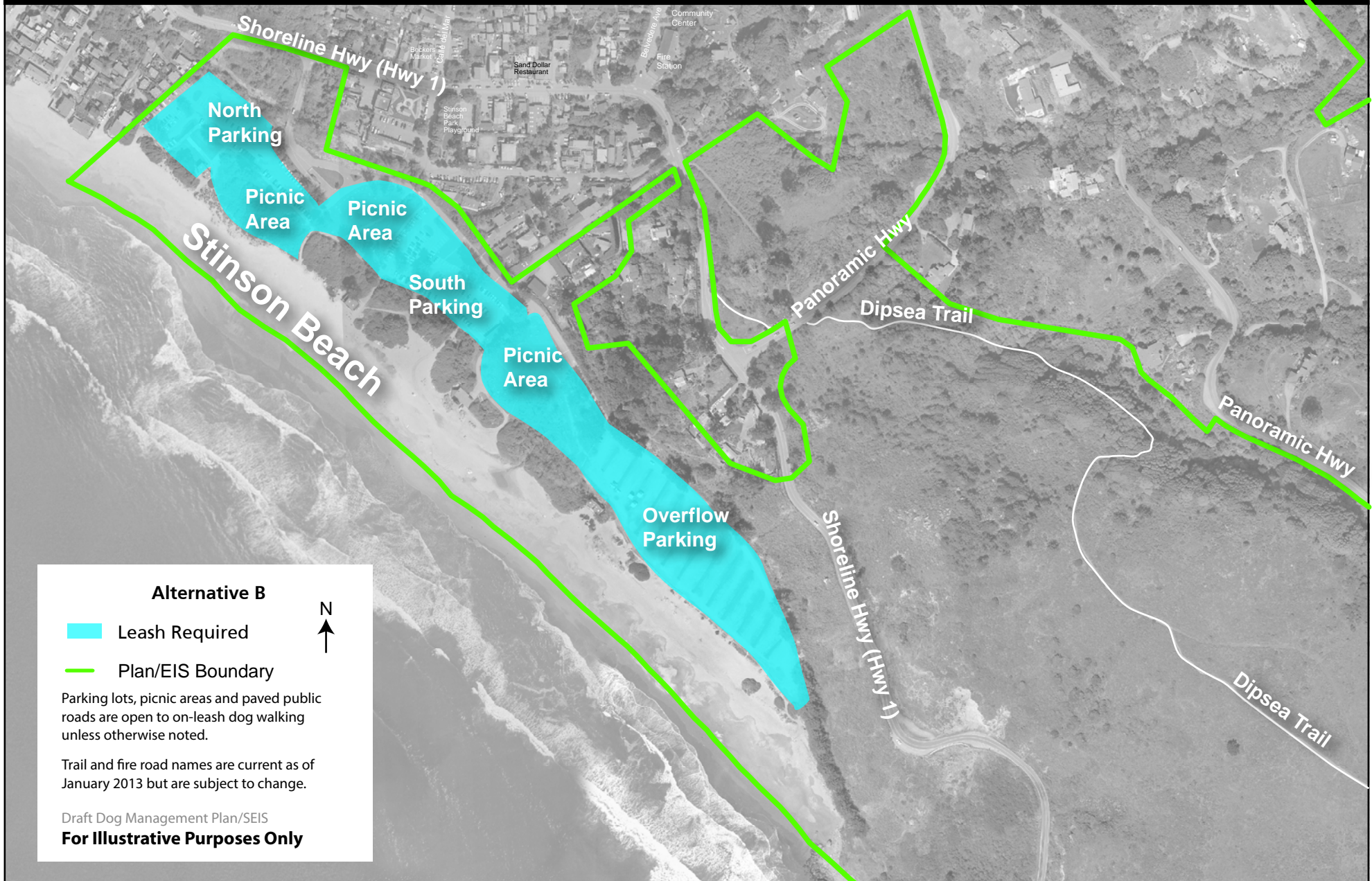
Streets and Roads

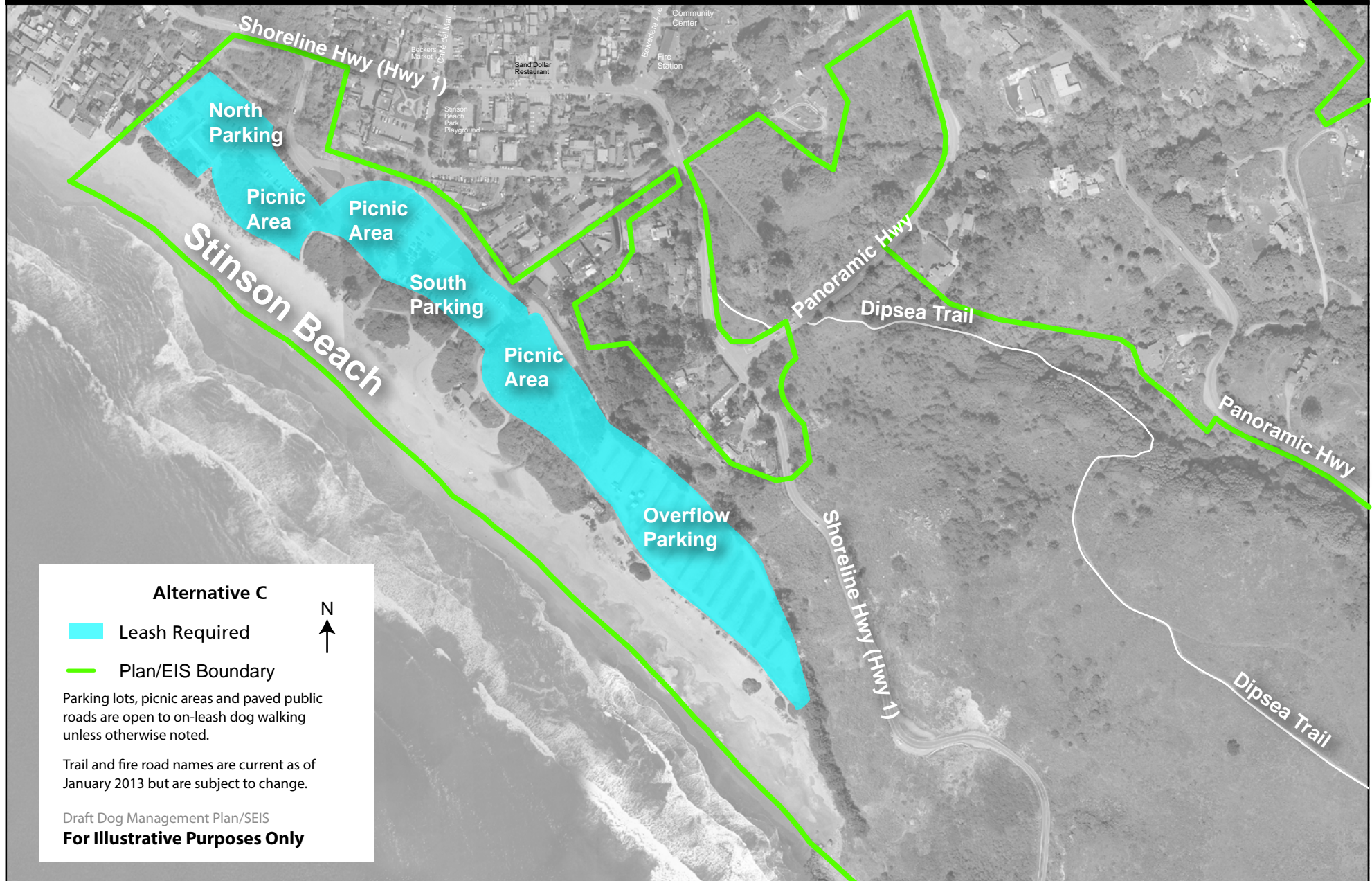
June 2013

For Illustrative Purposes Only

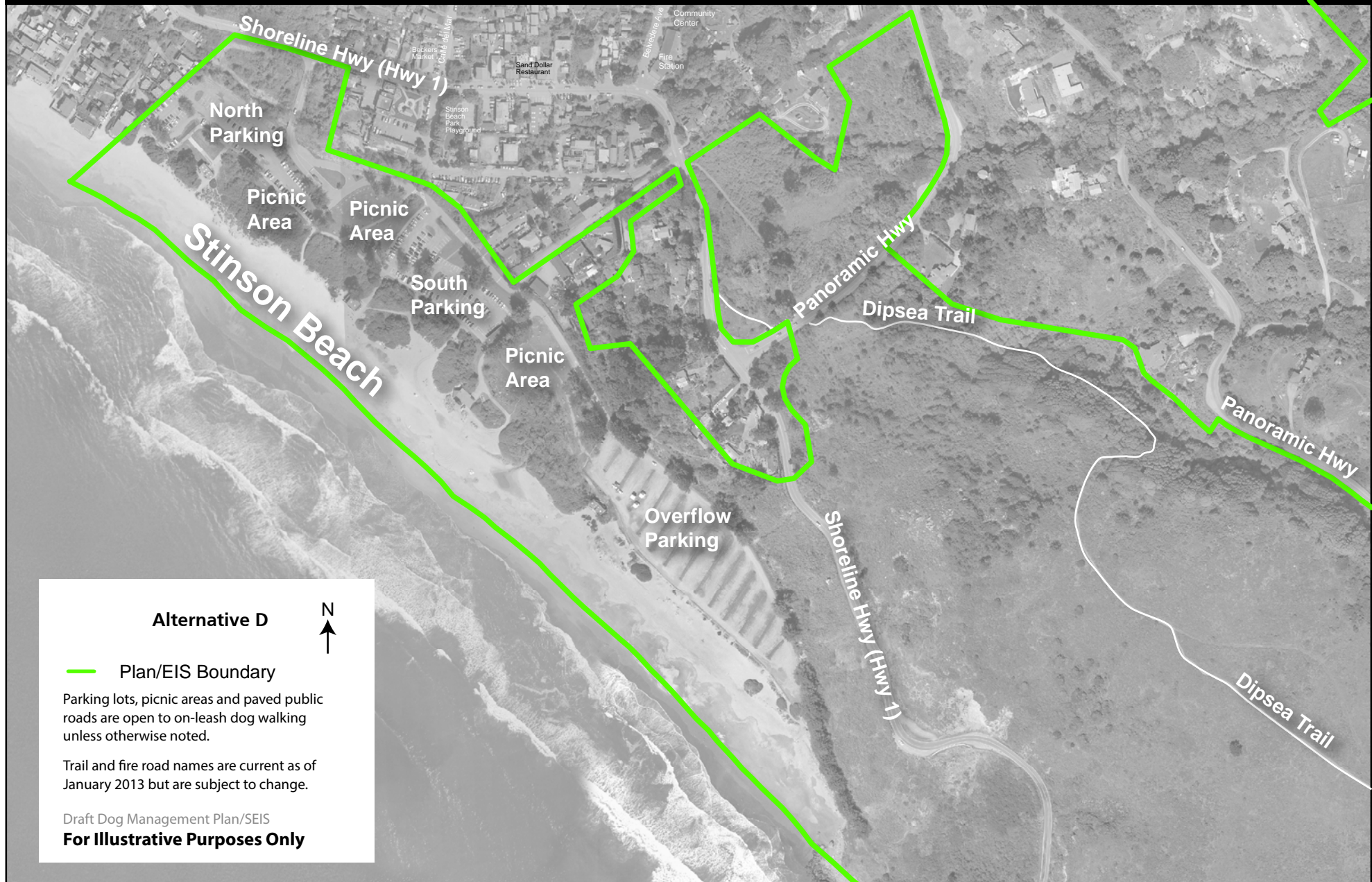
Map 2-A: Stinson Beach

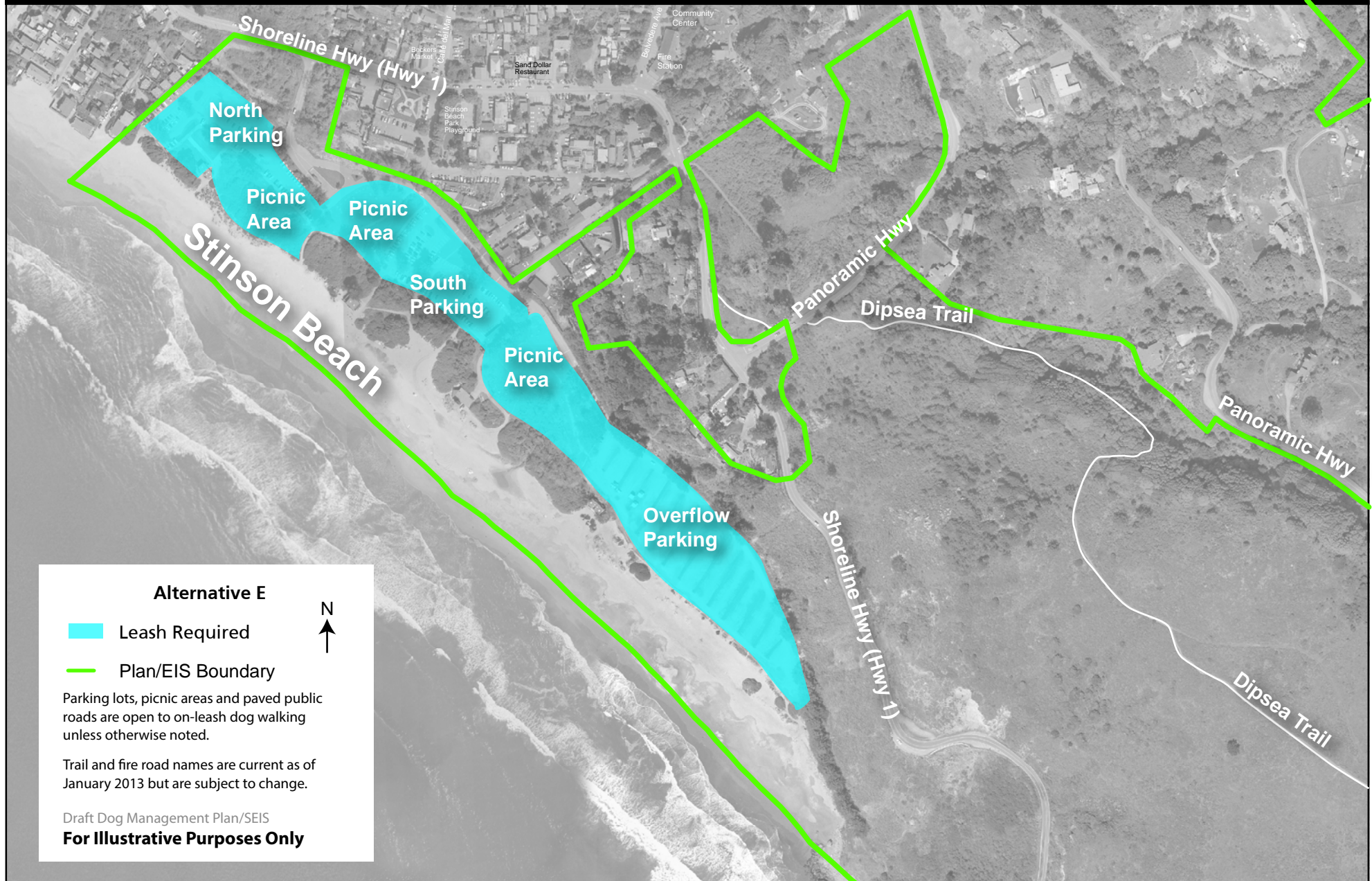


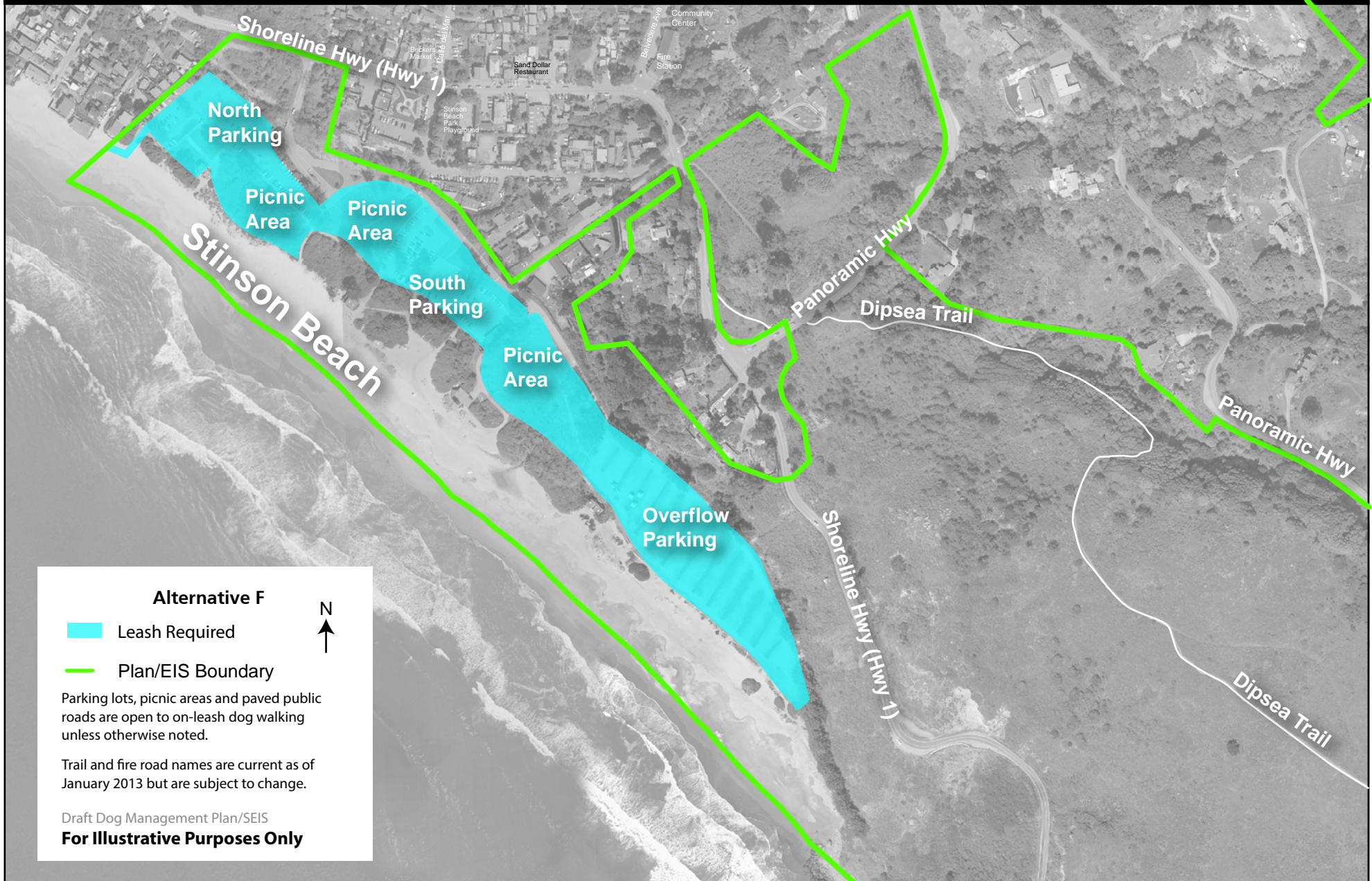




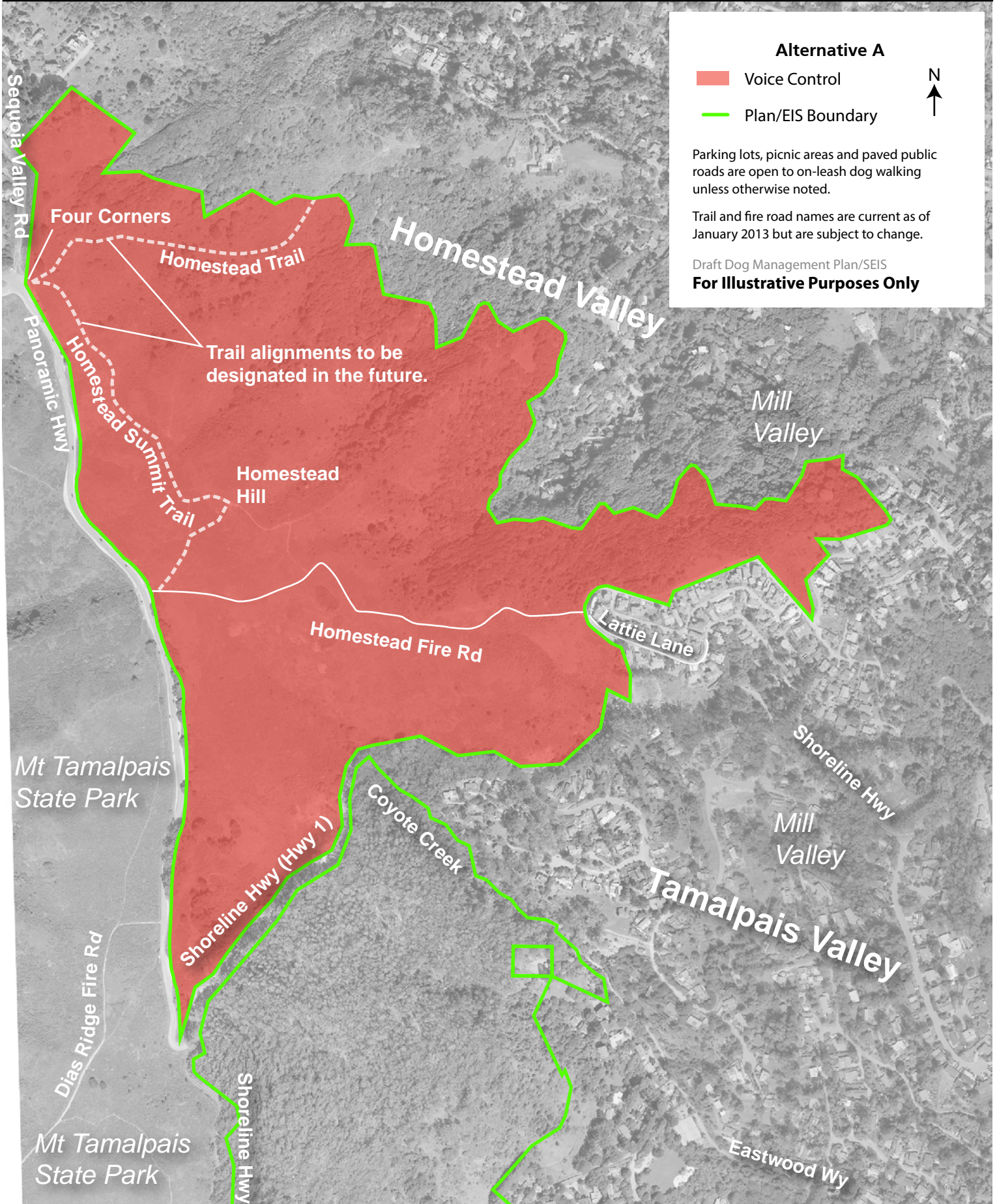
Map 2-D: Stinson Beach



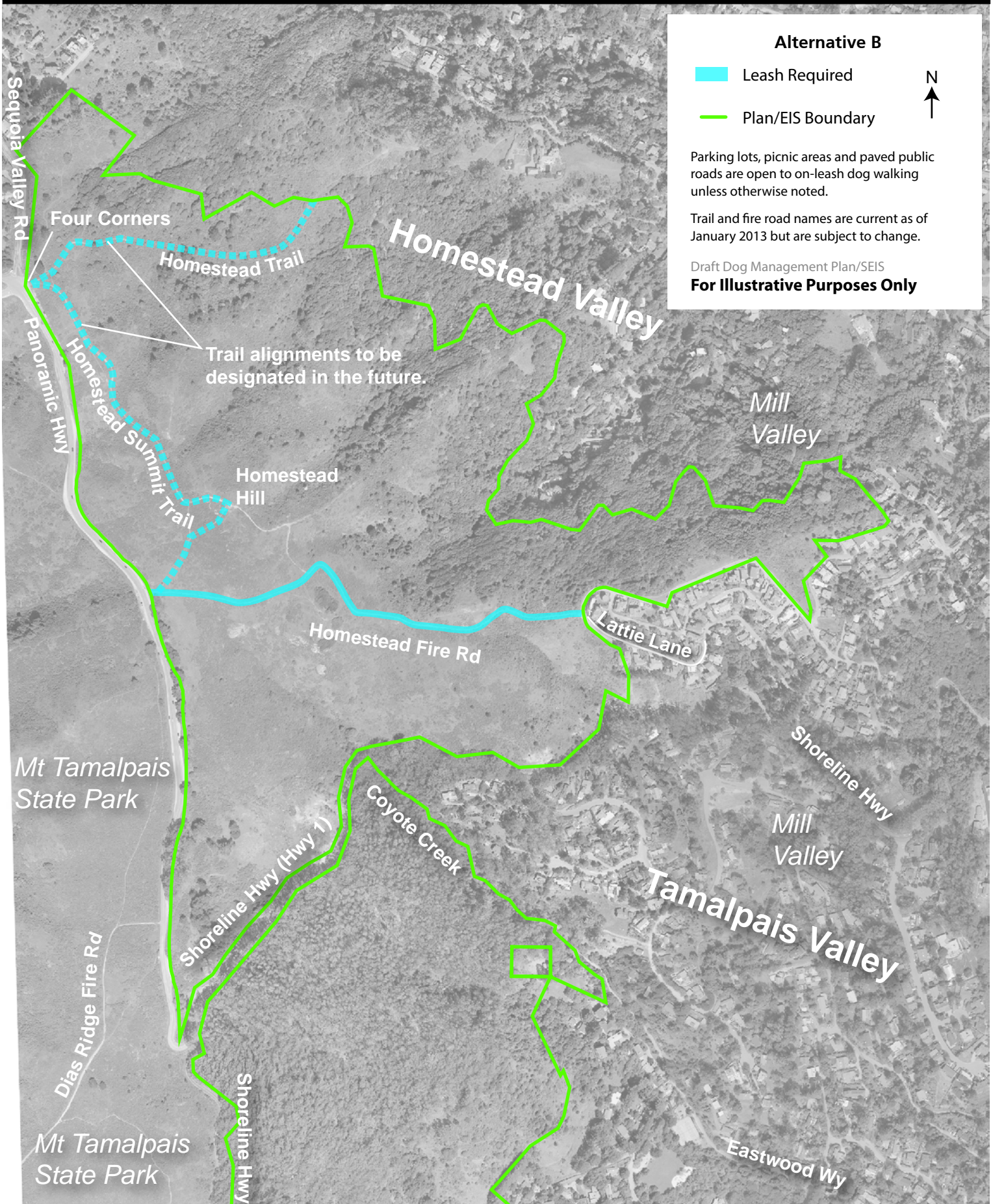




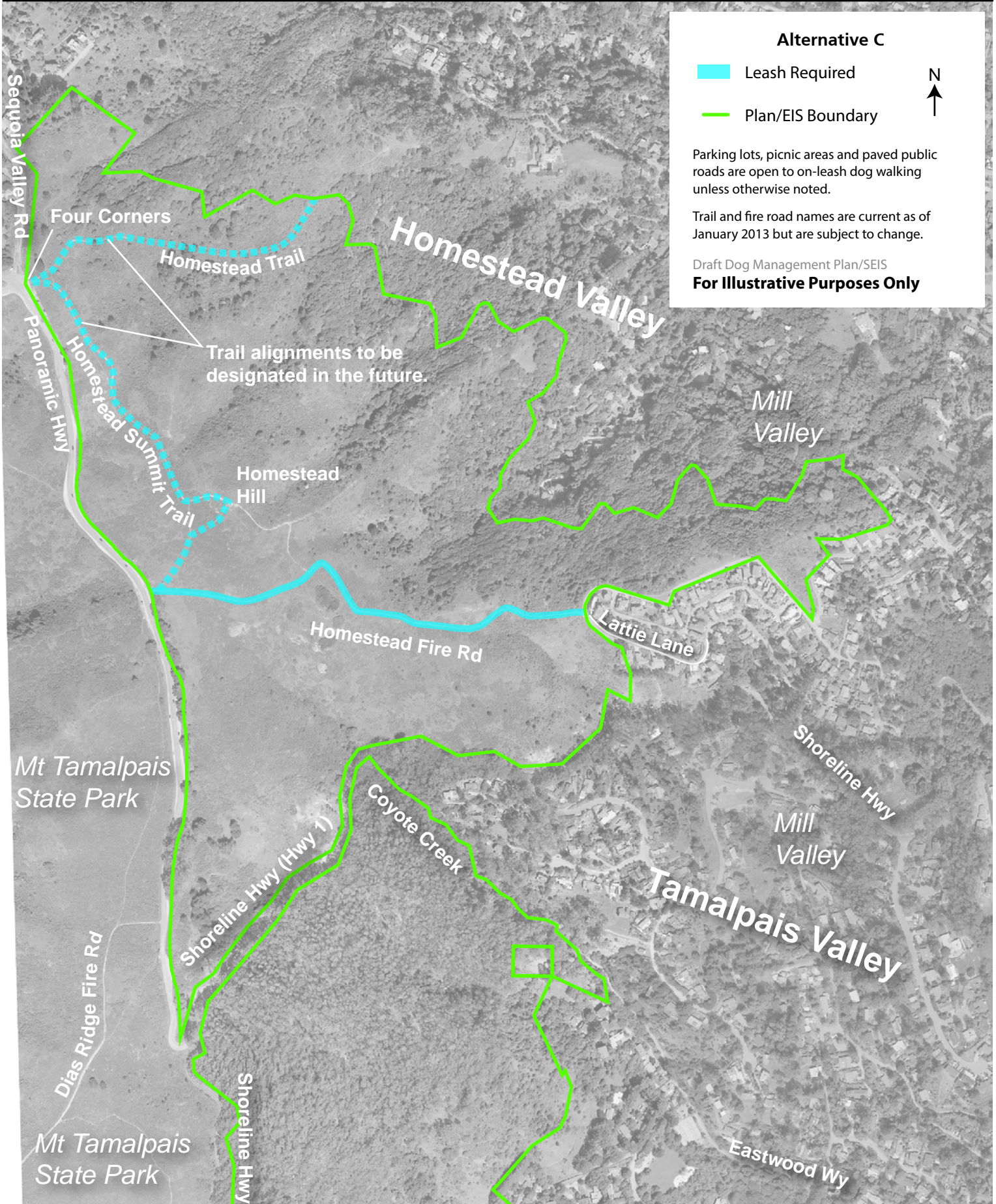
Map 3-A: Homestead Valley



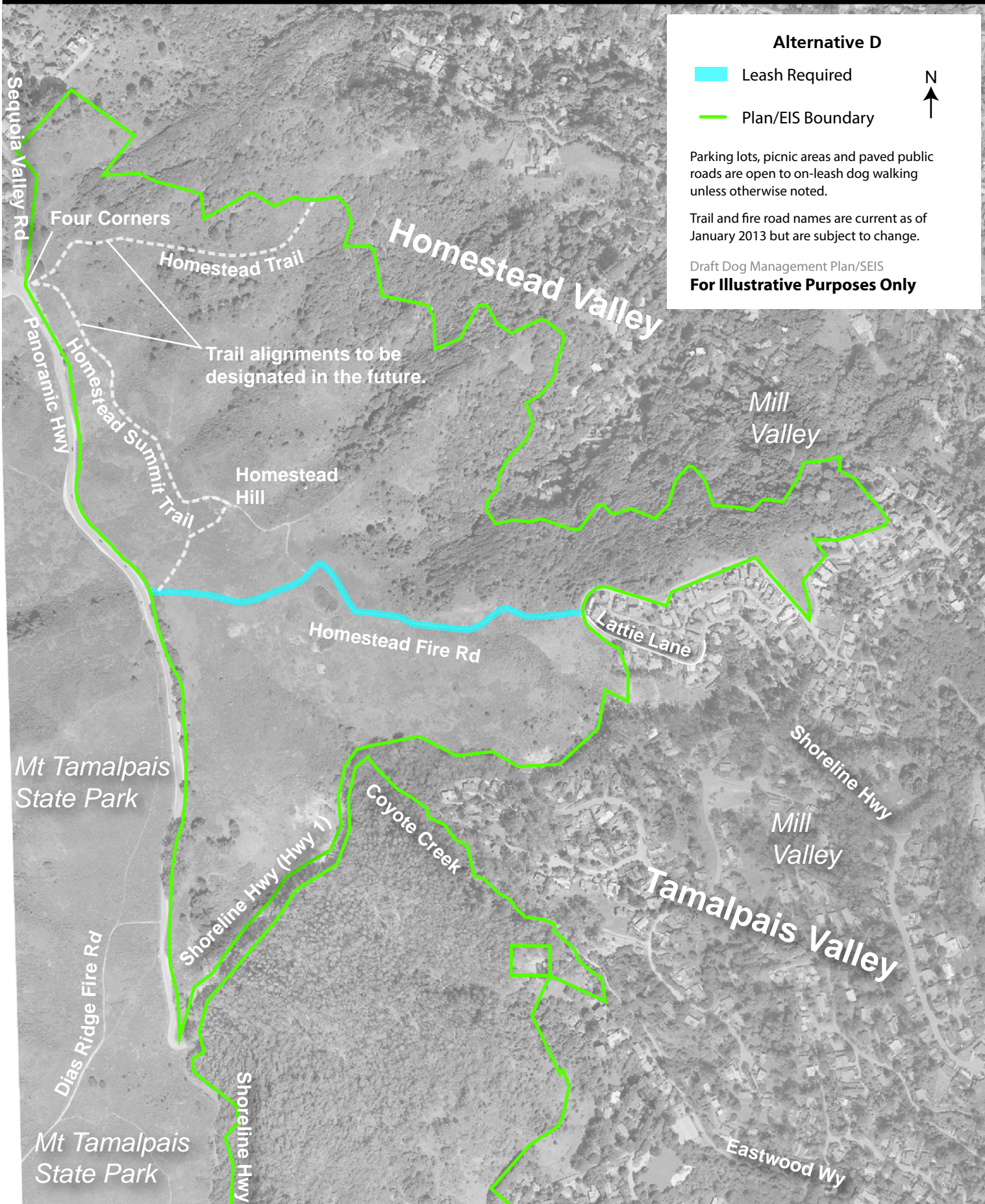
Map 3-B: Homestead Valley



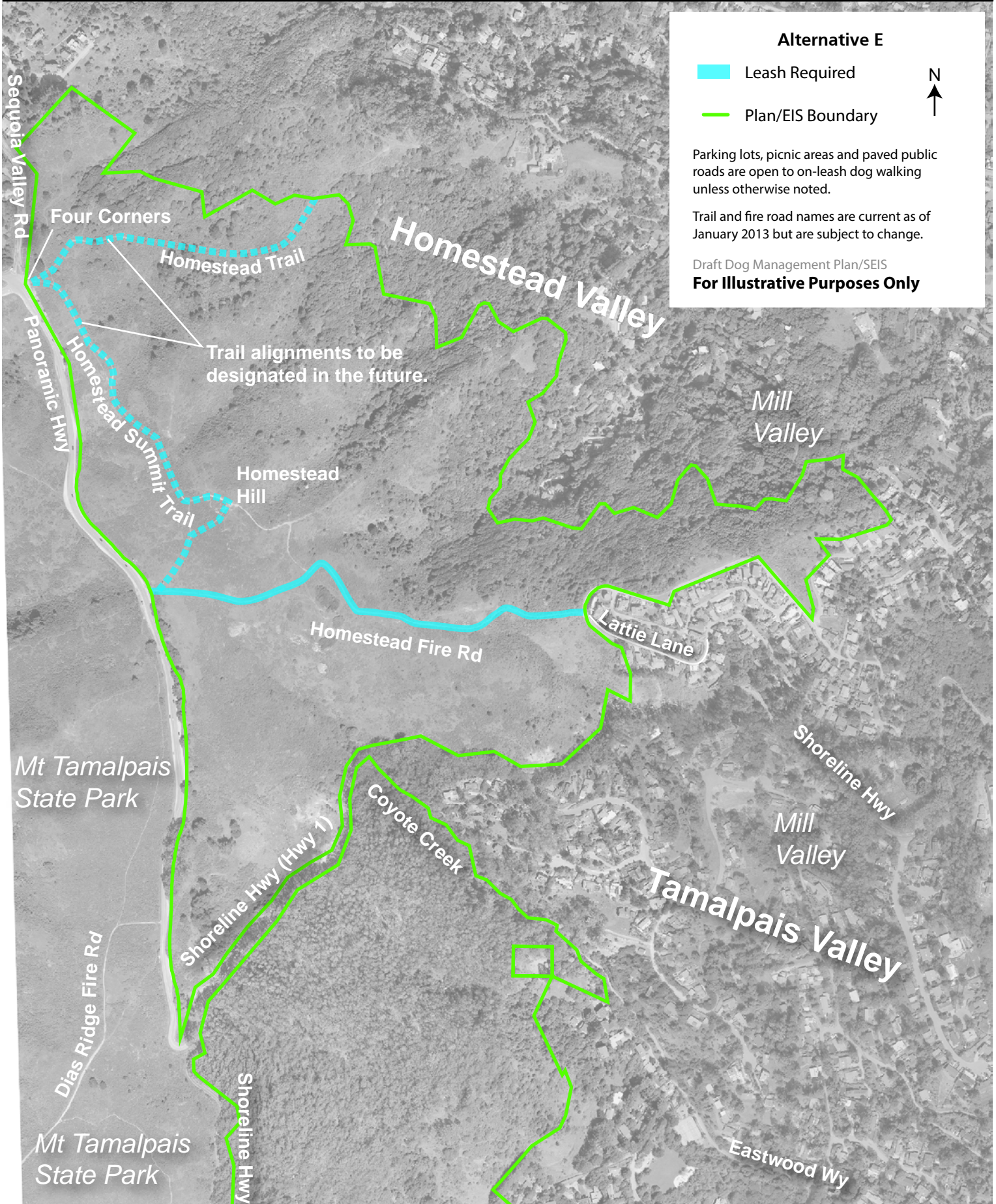
Map 3-C: Homestead Valley



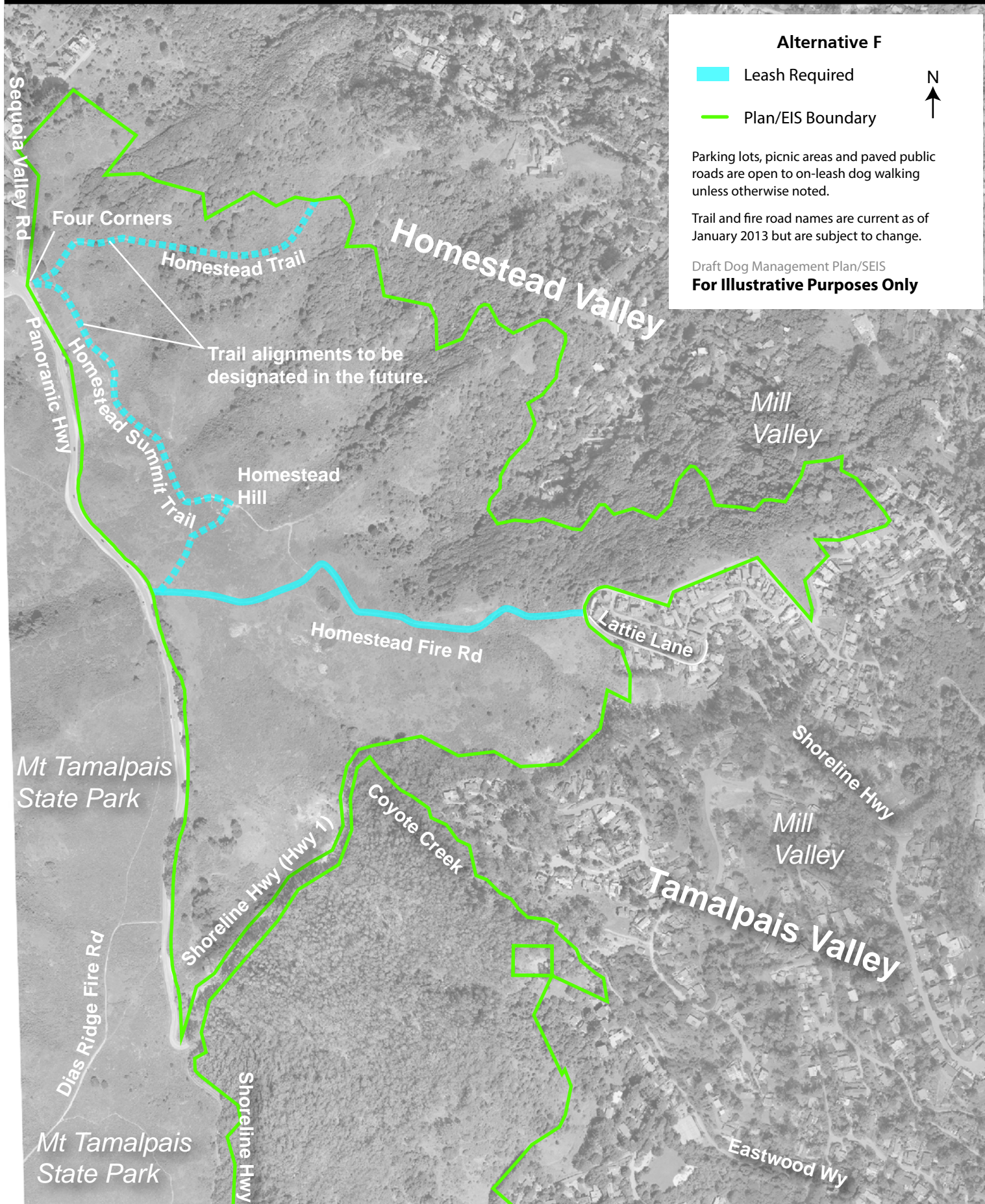
Map 3-D: Homestead Valley



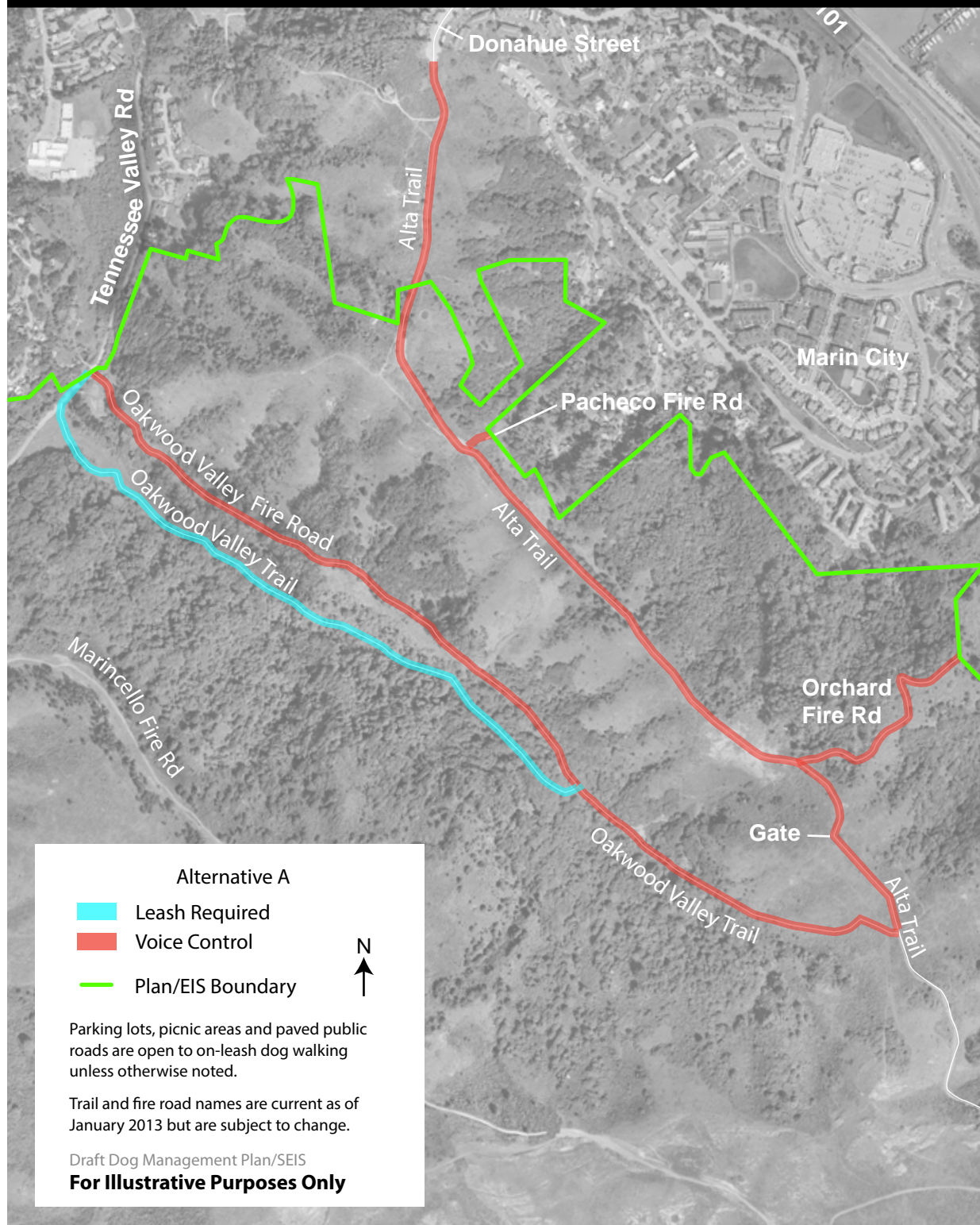
Map 3-E: Homestead Valley



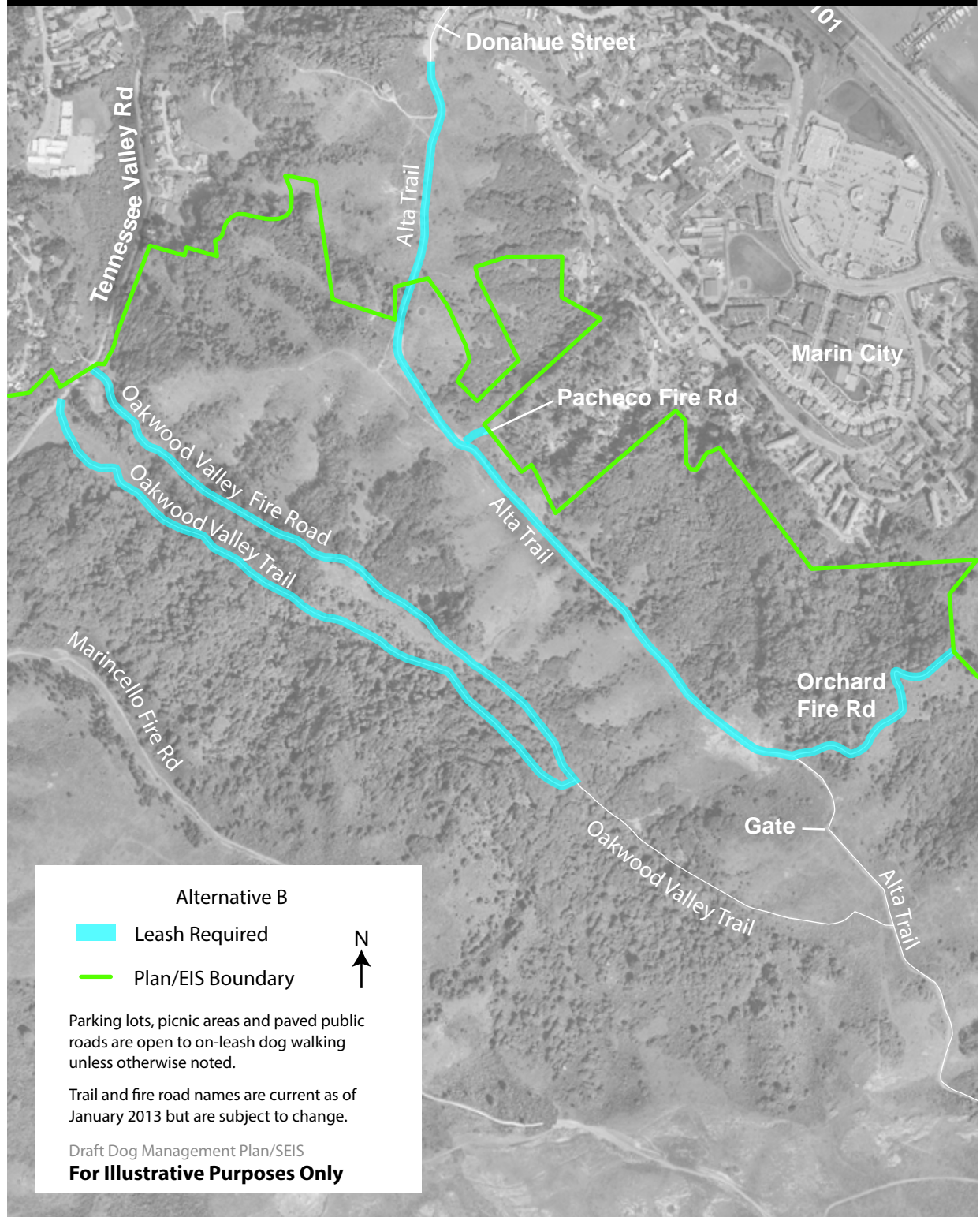
Map 3-F: Homestead Valley



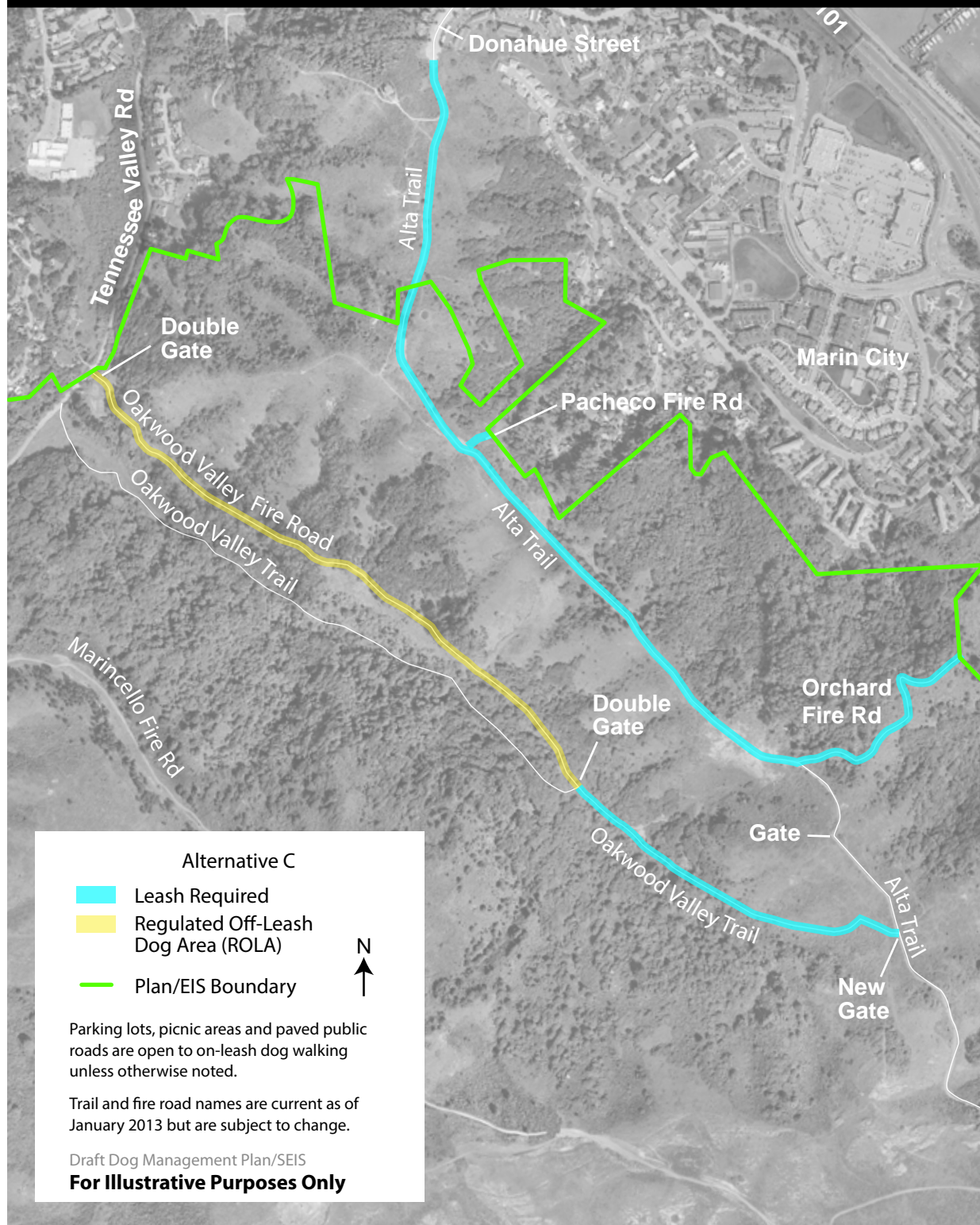
Map 4-A: Oakwood Valley / Alta Trail



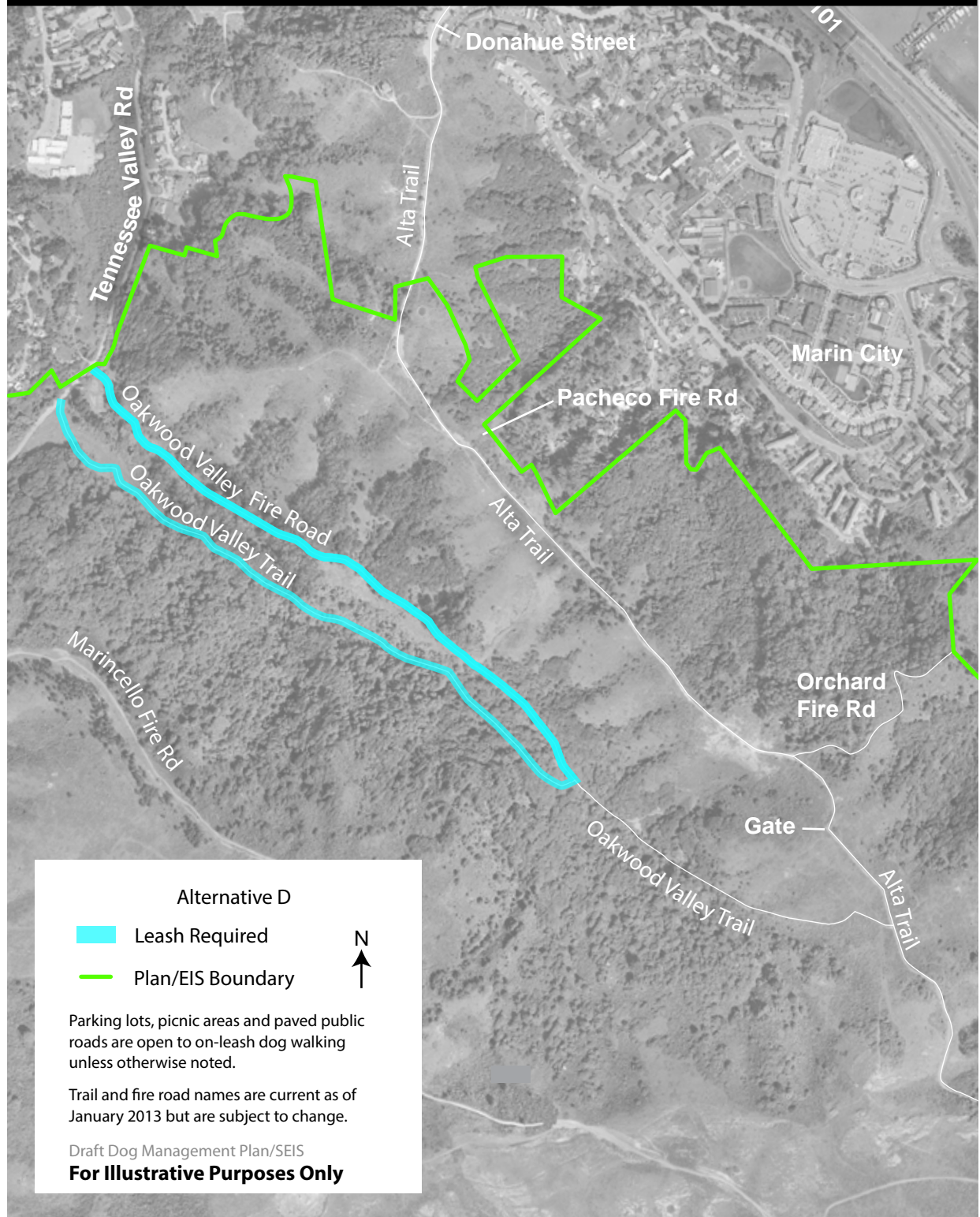
Map 4-B: Oakwood Valley / Alta Trail



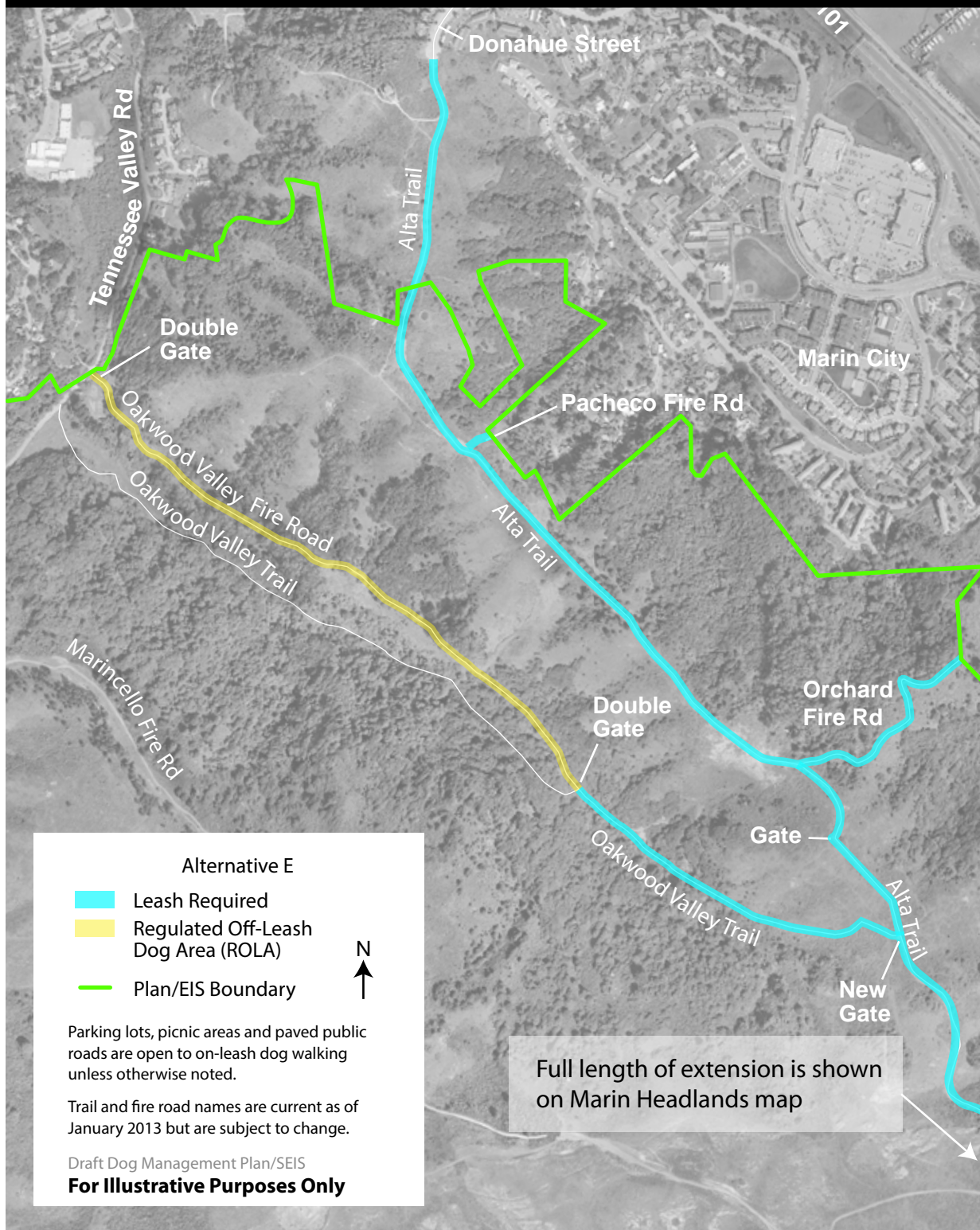
Map 4-C: Oakwood Valley / Alta Trail



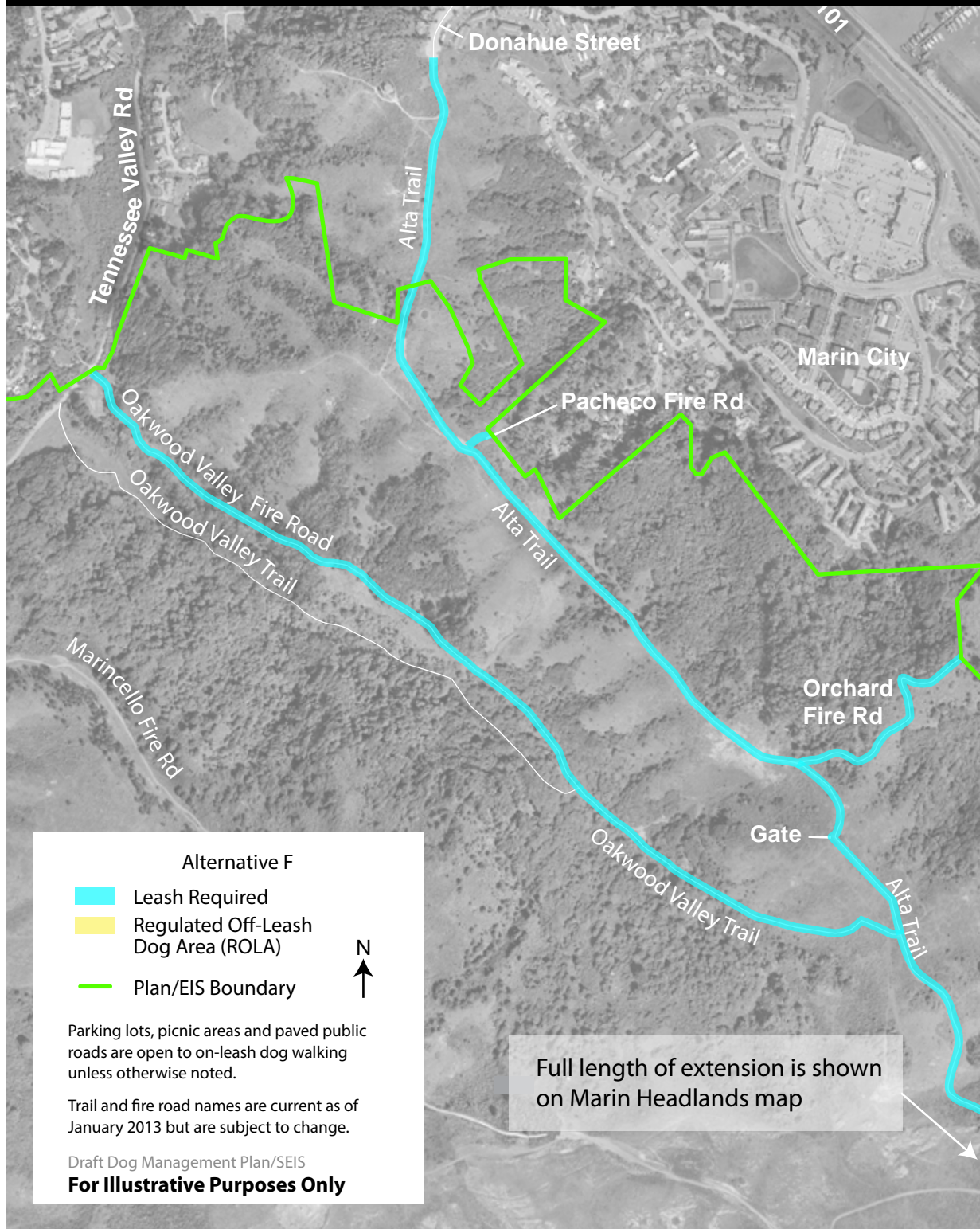
Map 4-D: Oakwood Valley / Alta Trail






Map 4-E: Oakwood Valley / Alta Trail



Map 4-F: Oakwood Valley / Alta Trail



Alternative F

-  Leash Required
-  Regulated Off-Leash Dog Area (ROLA)
-  Plan/EIS Boundary



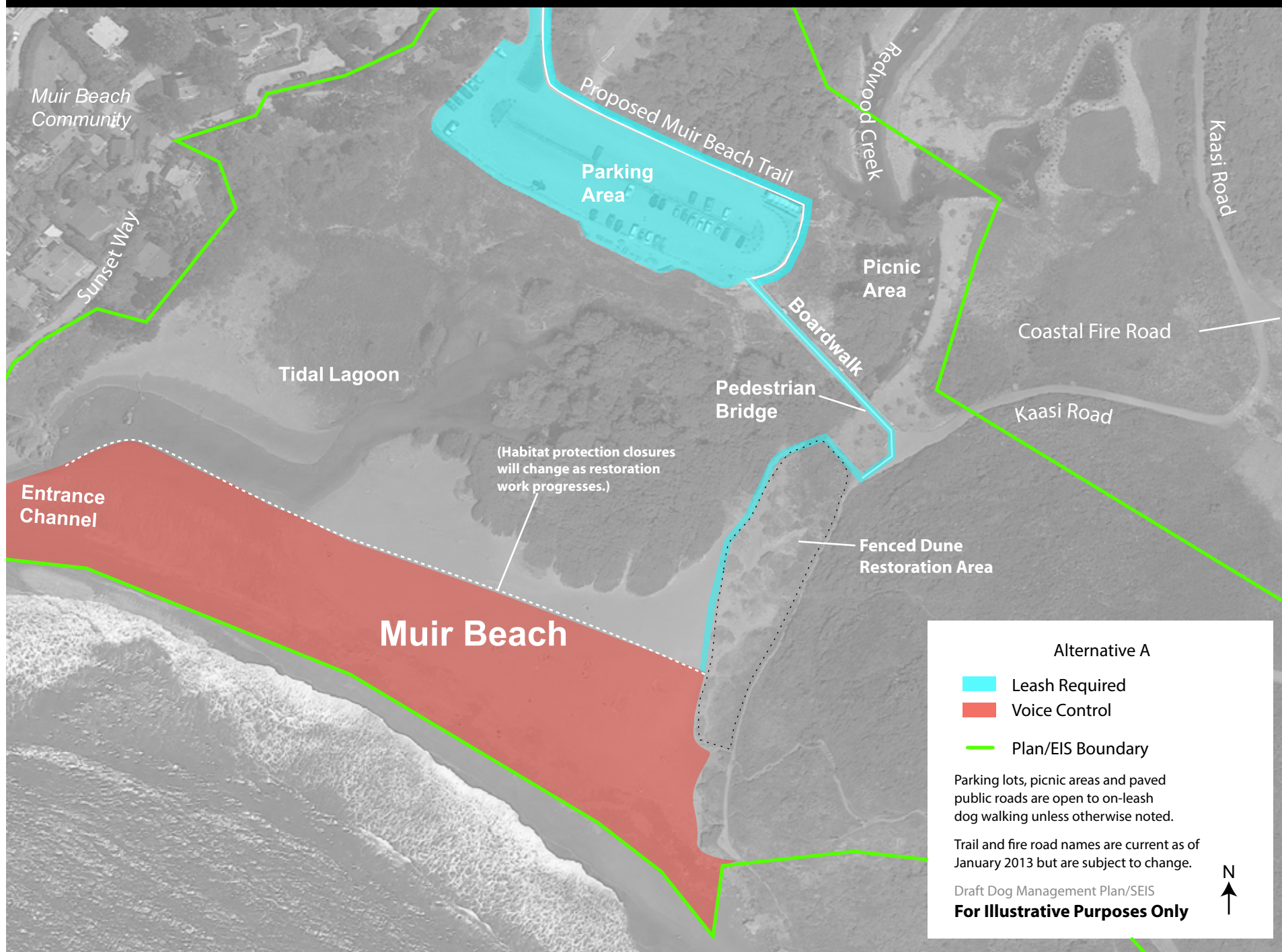
Parking lots, picnic areas and paved public roads are open to on-leash dog walking unless otherwise noted.

Trail and fire road names are current as of January 2013 but are subject to change.

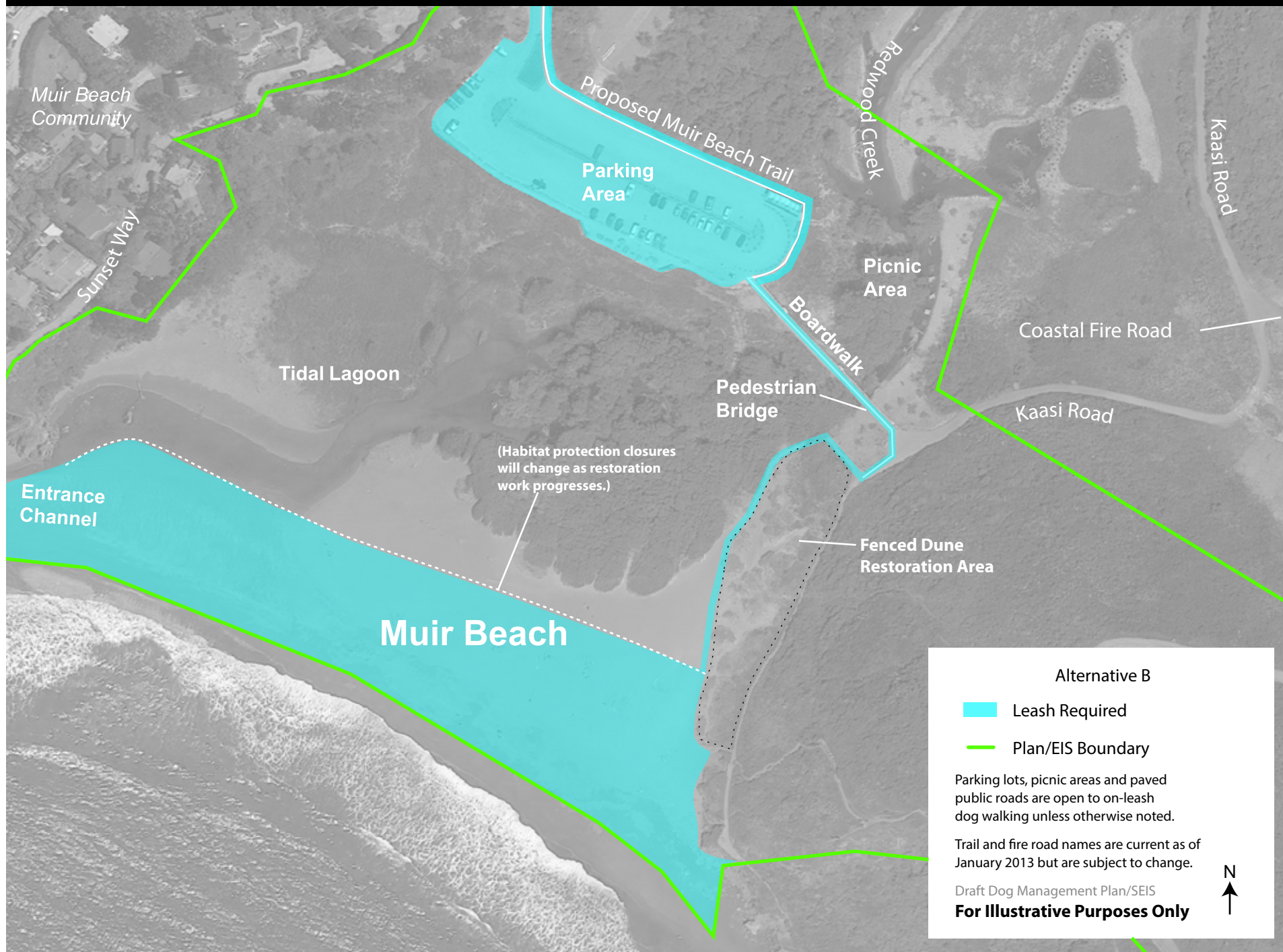
Draft Dog Management Plan/SEIS
For Illustrative Purposes Only

Full length of extension is shown
on Marin Headlands map

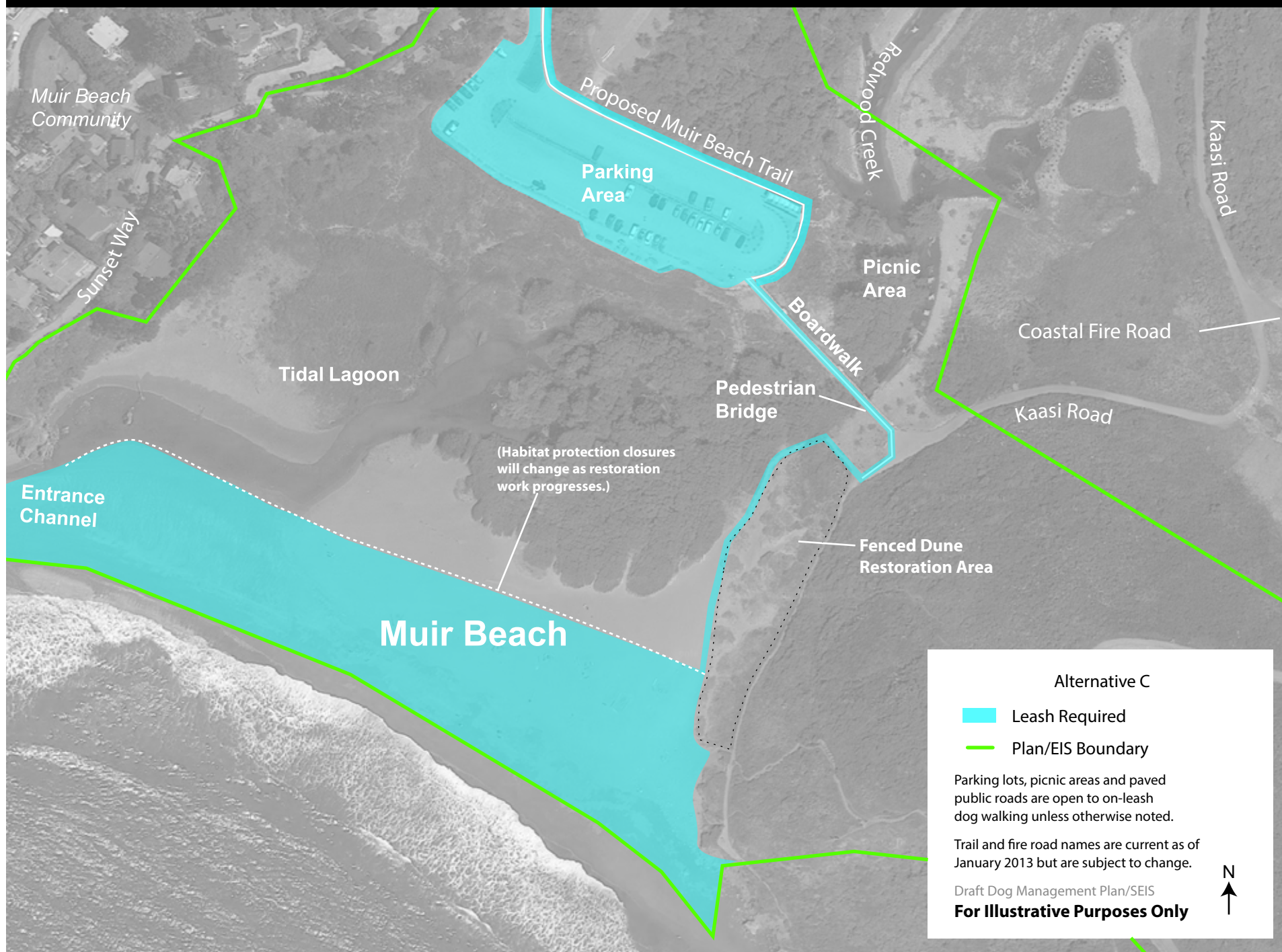
Map 5-A: Muir Beach



Map 5-B: Muir Beach



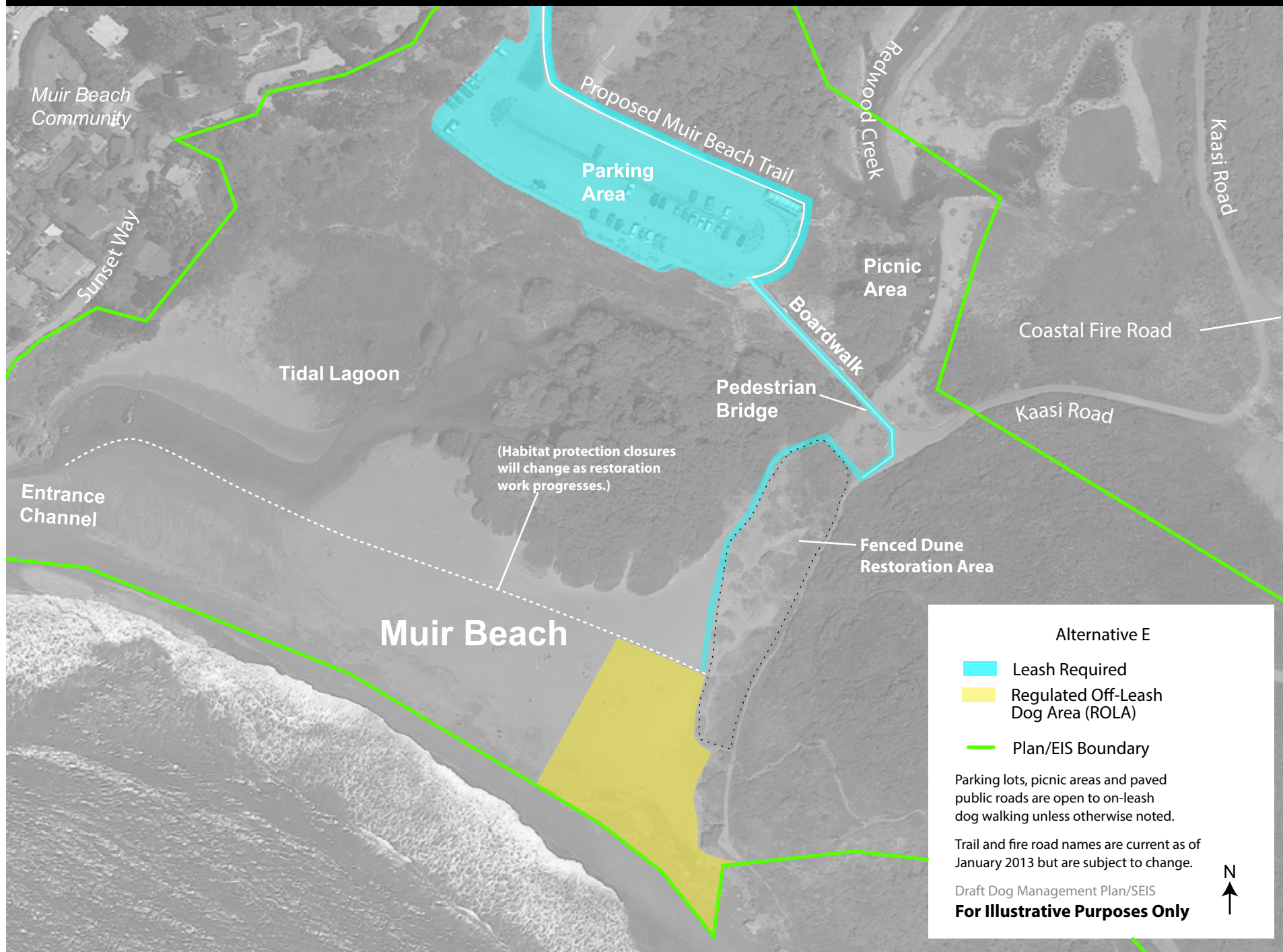
Map 5-C: Muir Beach

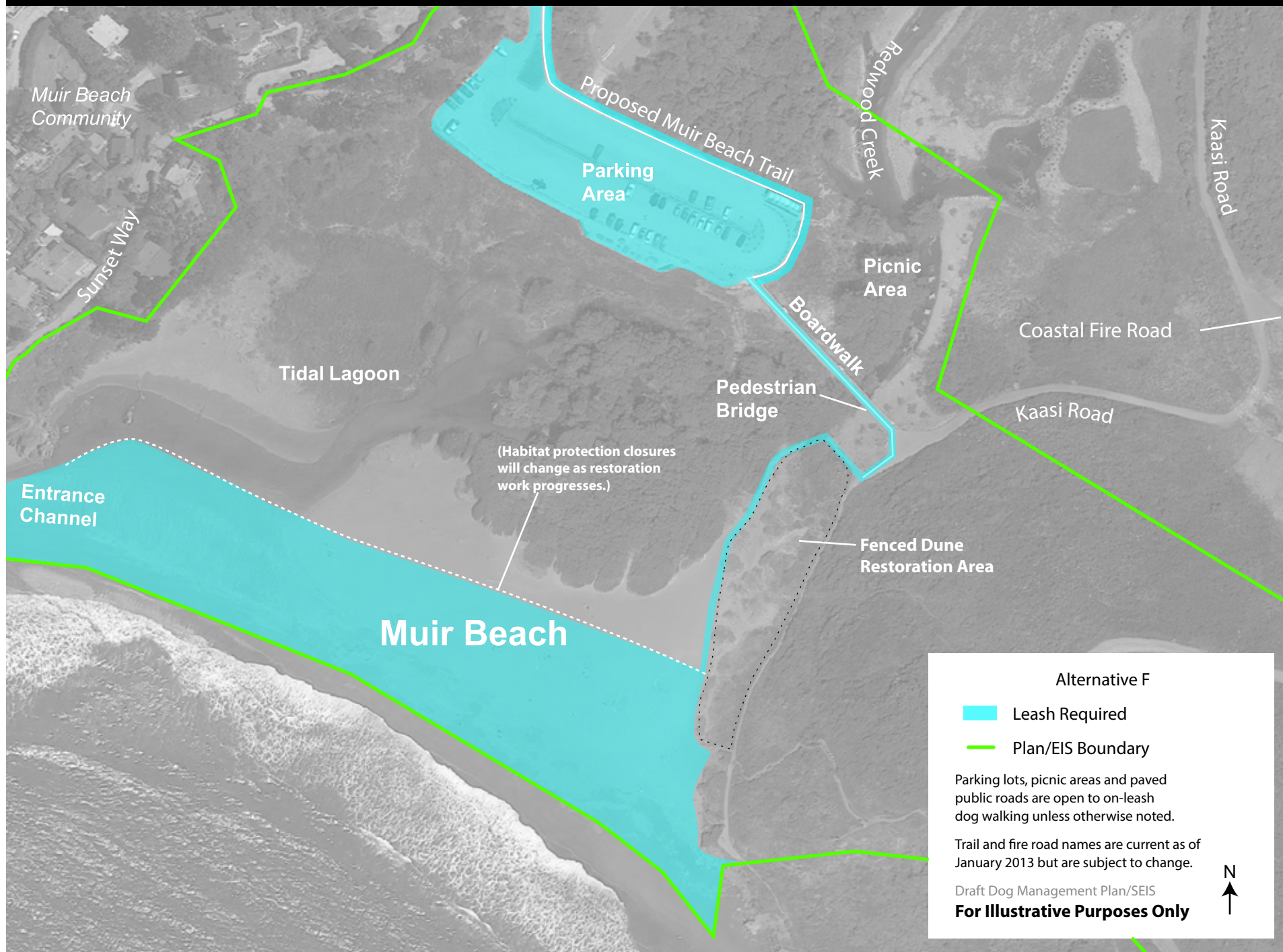


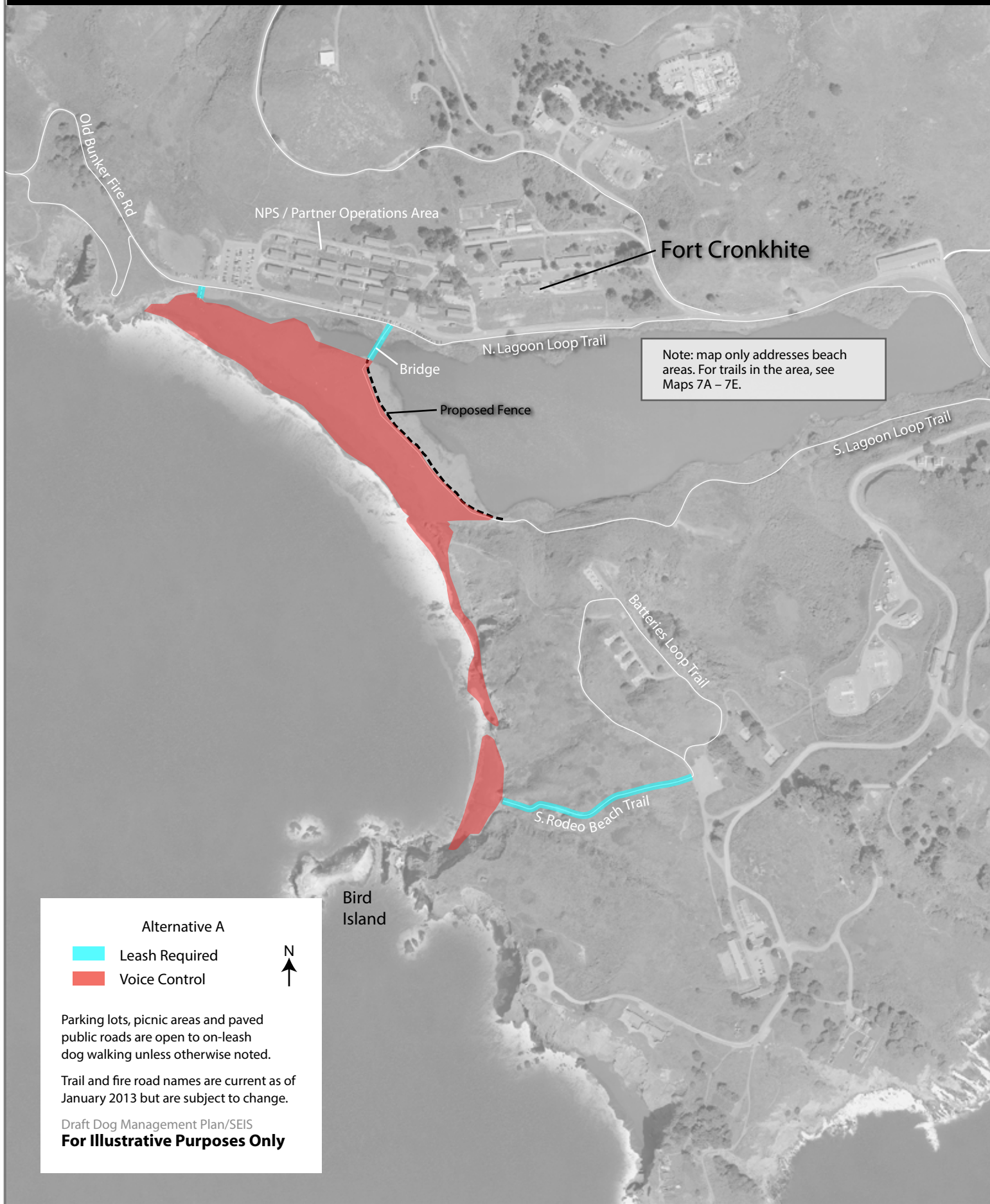
Map 5-D: Muir Beach





Map 5-E: Muir Beach







Alternative A

-  Leash Required
-  Voice Control

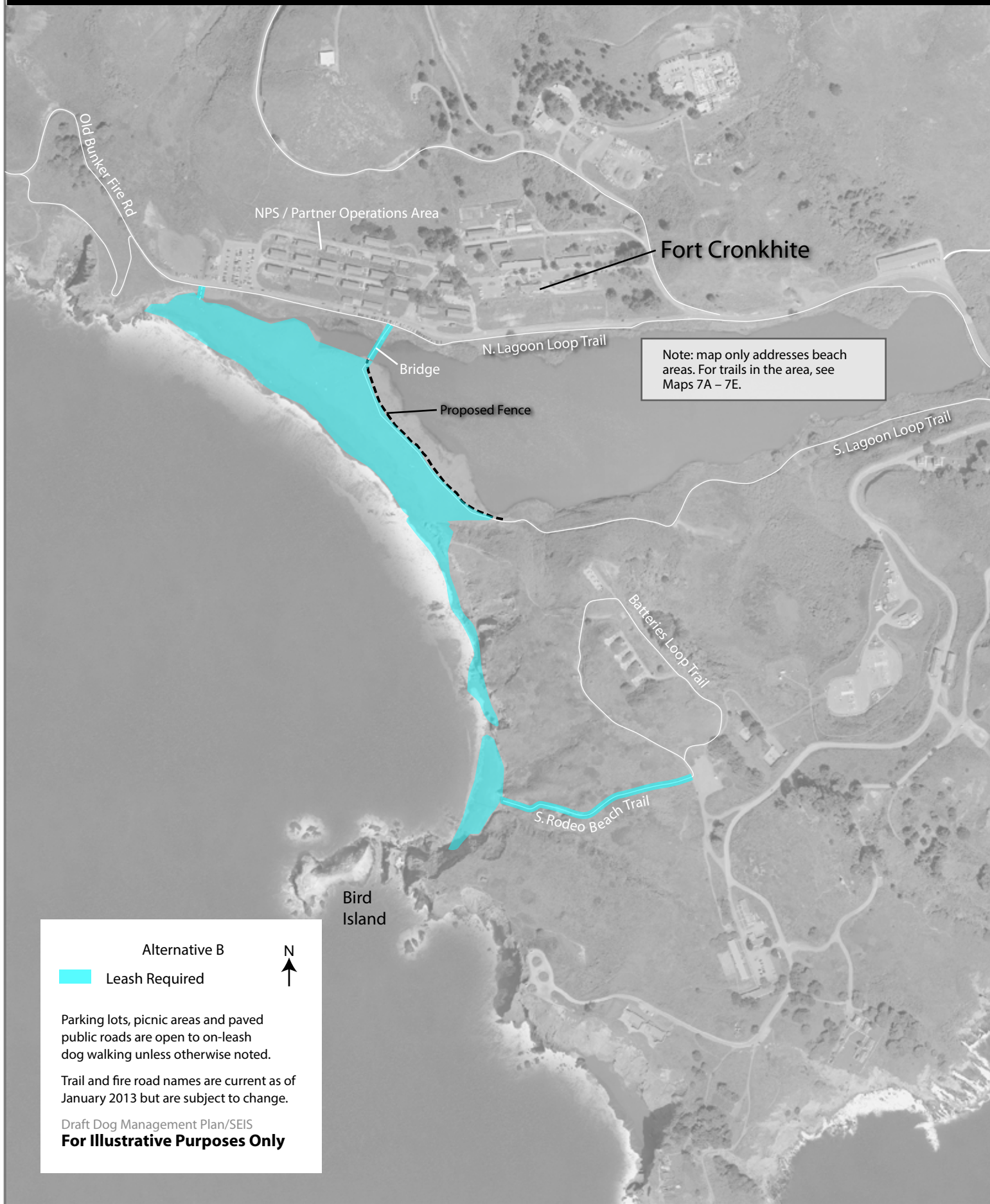


Parking lots, picnic areas and paved public roads are open to on-leash dog walking unless otherwise noted.


Trail and fire road names are current as of January 2013 but are subject to change.

Draft Dog Management Plan/SEIS

For Illustrative Purposes Only



Alternative B

 Leash Required

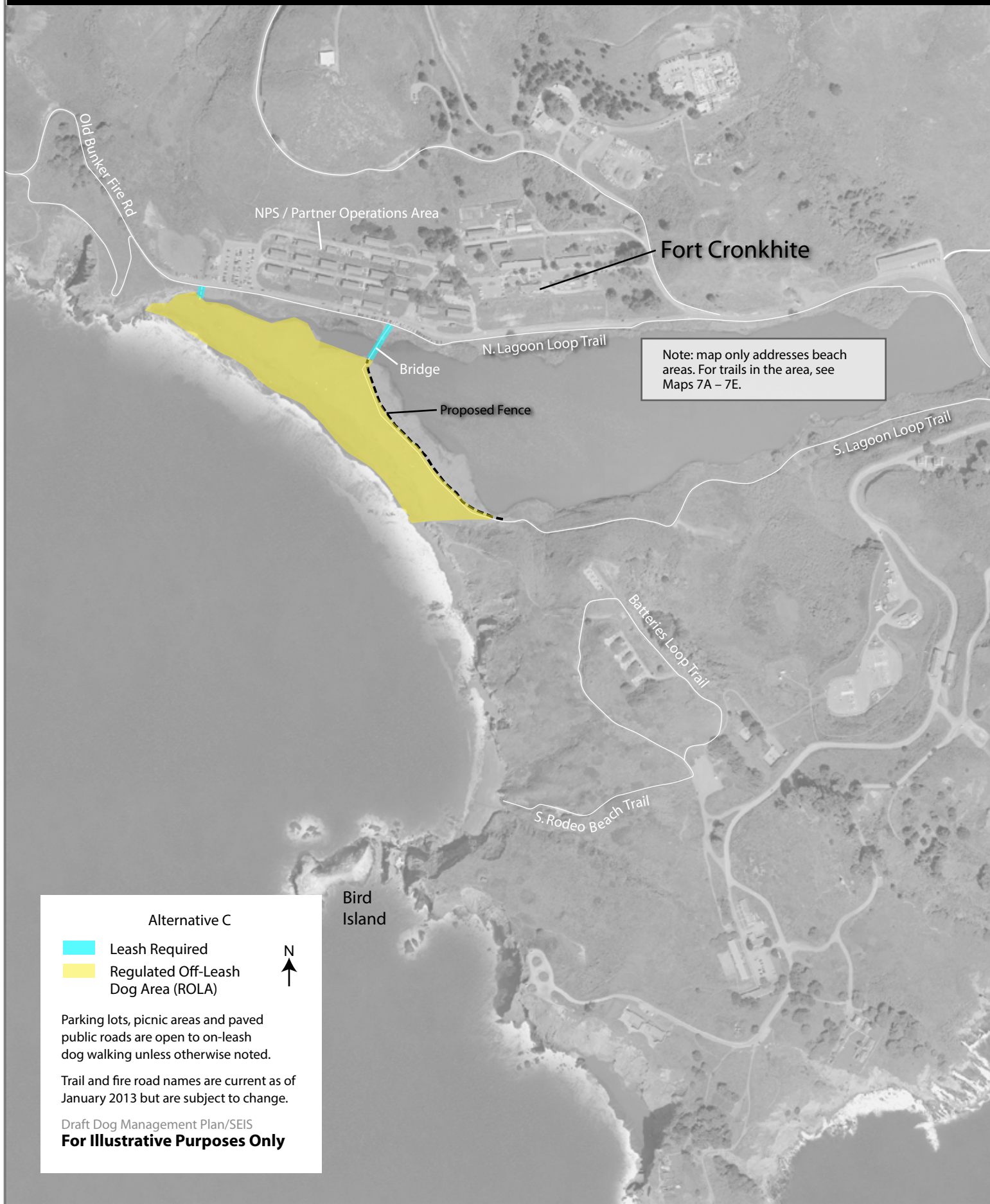


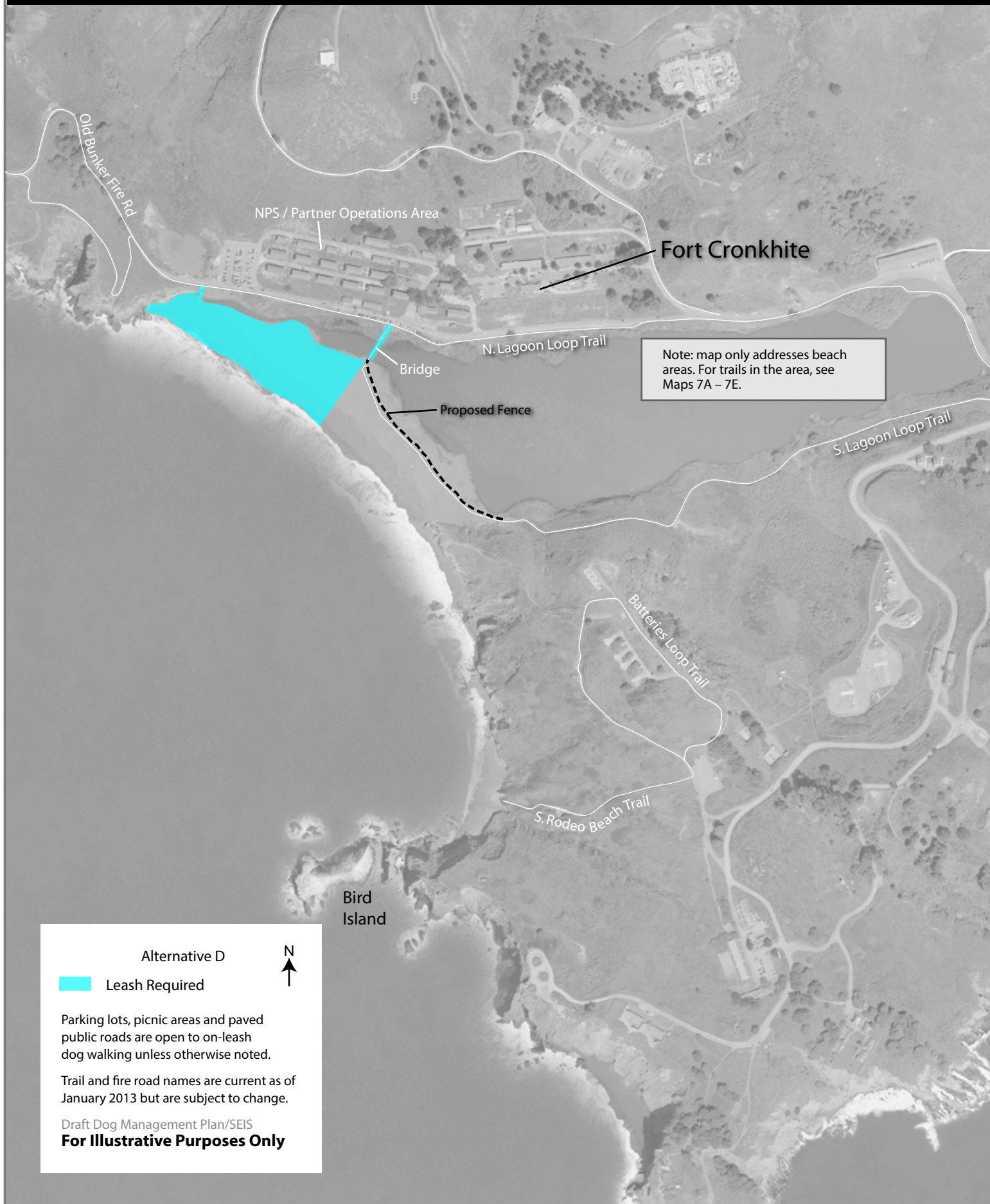
Parking lots, picnic areas and paved public roads are open to on-leash dog walking unless otherwise noted.

Trail and fire road names are current as of January 2013 but are subject to change.

Draft Dog Management Plan/SEIS

For Illustrative Purposes Only





Alternative D

 Leash Required

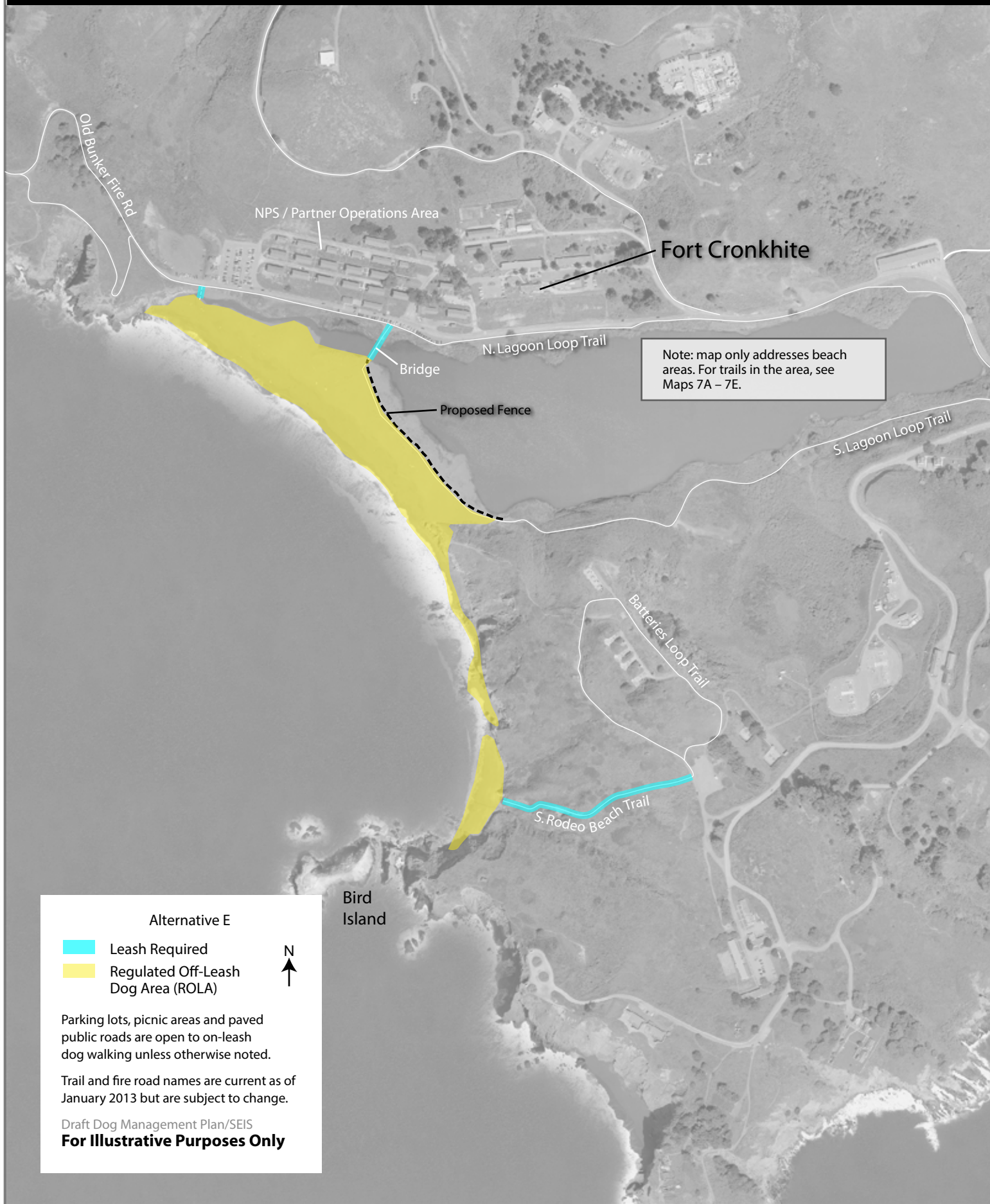


Parking lots, picnic areas and paved public roads are open to on-leash dog walking unless otherwise noted.



Trail and fire road names are current as of January 2013 but are subject to change.

Draft Dog Management Plan/SEIS

For Illustrative Purposes Only



Alternative E

-  Leash Required
-  Regulated Off-Leash Dog Area (ROLA)

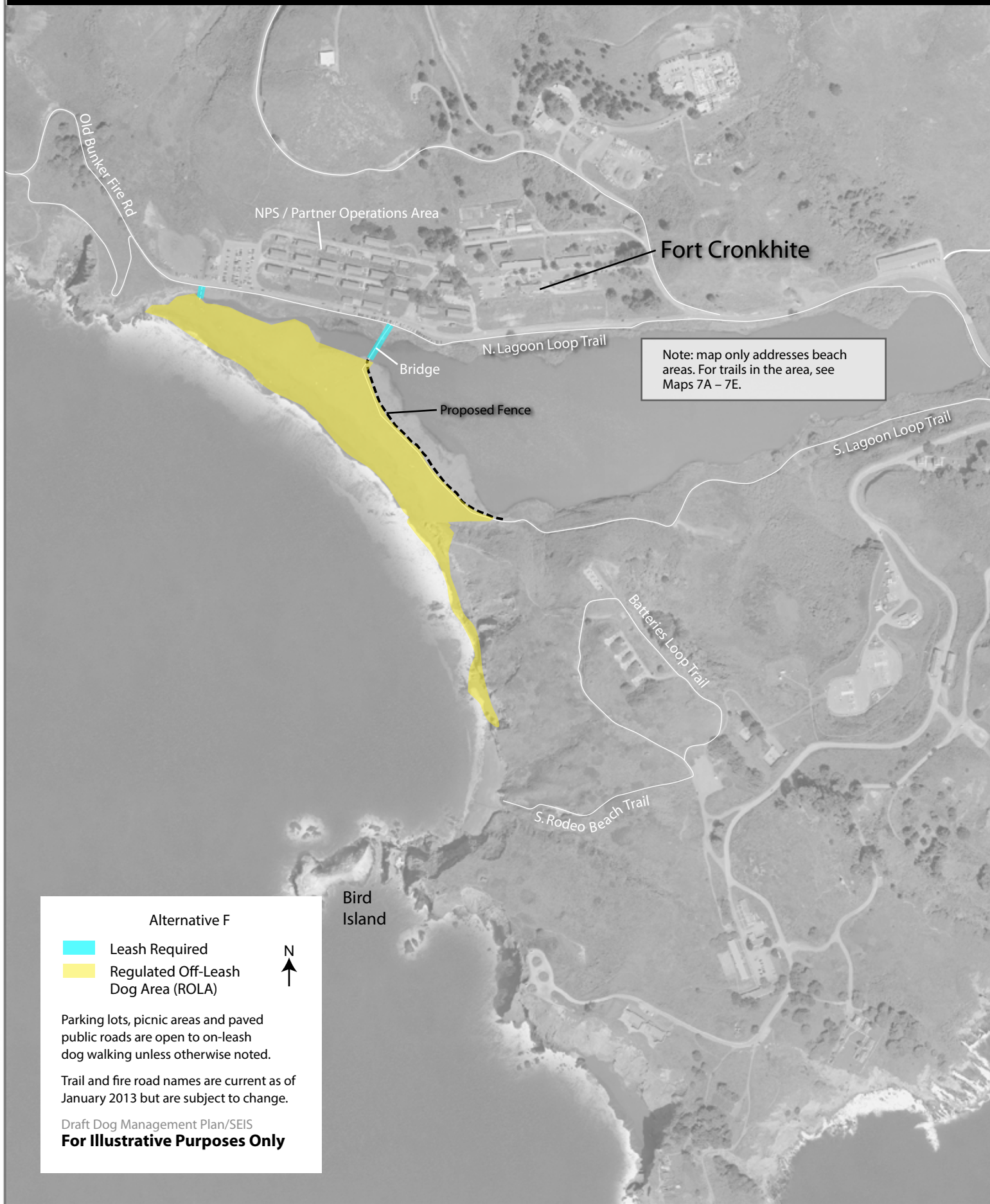


Parking lots, picnic areas and paved public roads are open to on-leash dog walking unless otherwise noted.

Trail and fire road names are current as of January 2013 but are subject to change.

Draft Dog Management Plan/SEIS

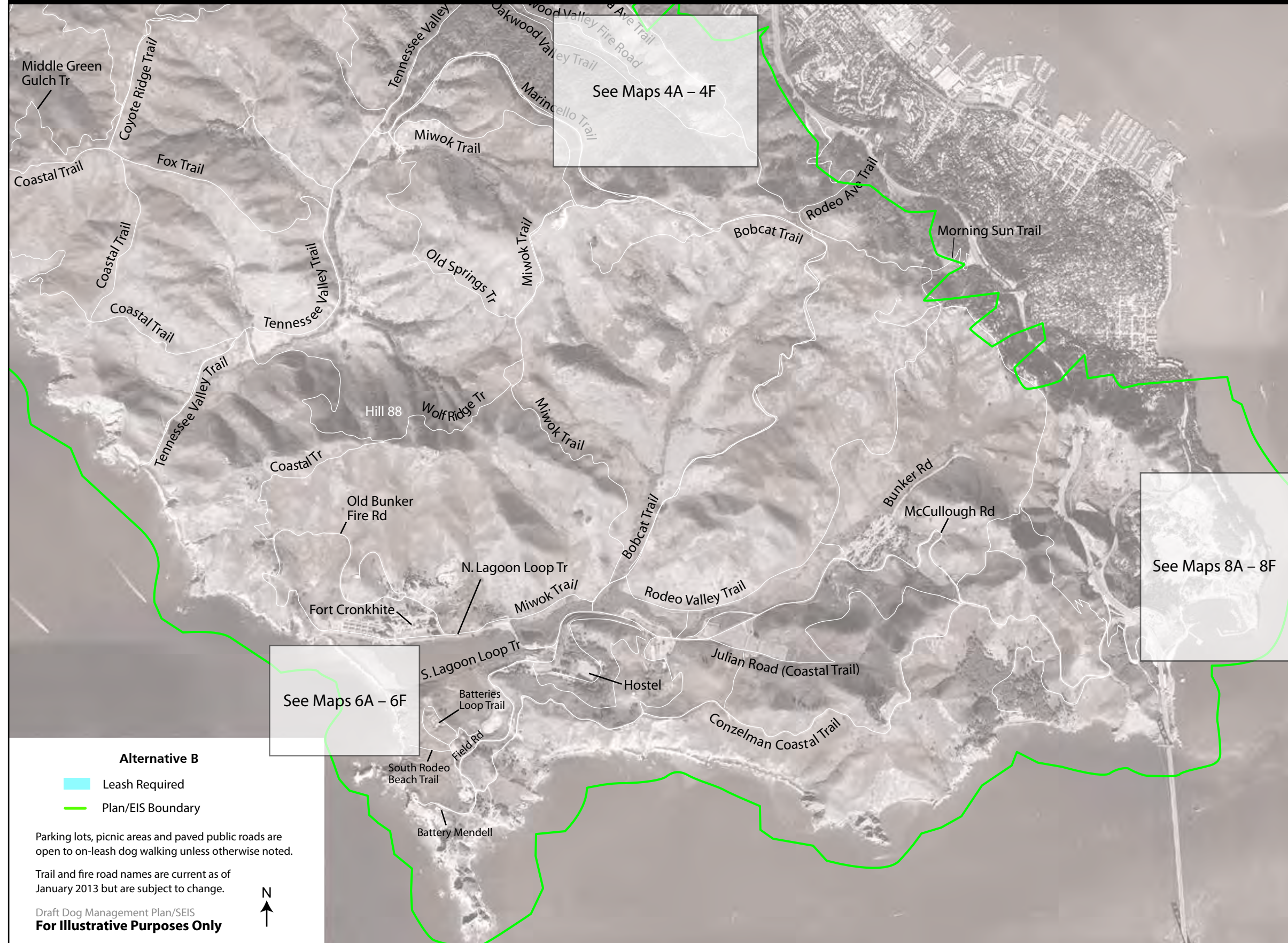
For Illustrative Purposes Only



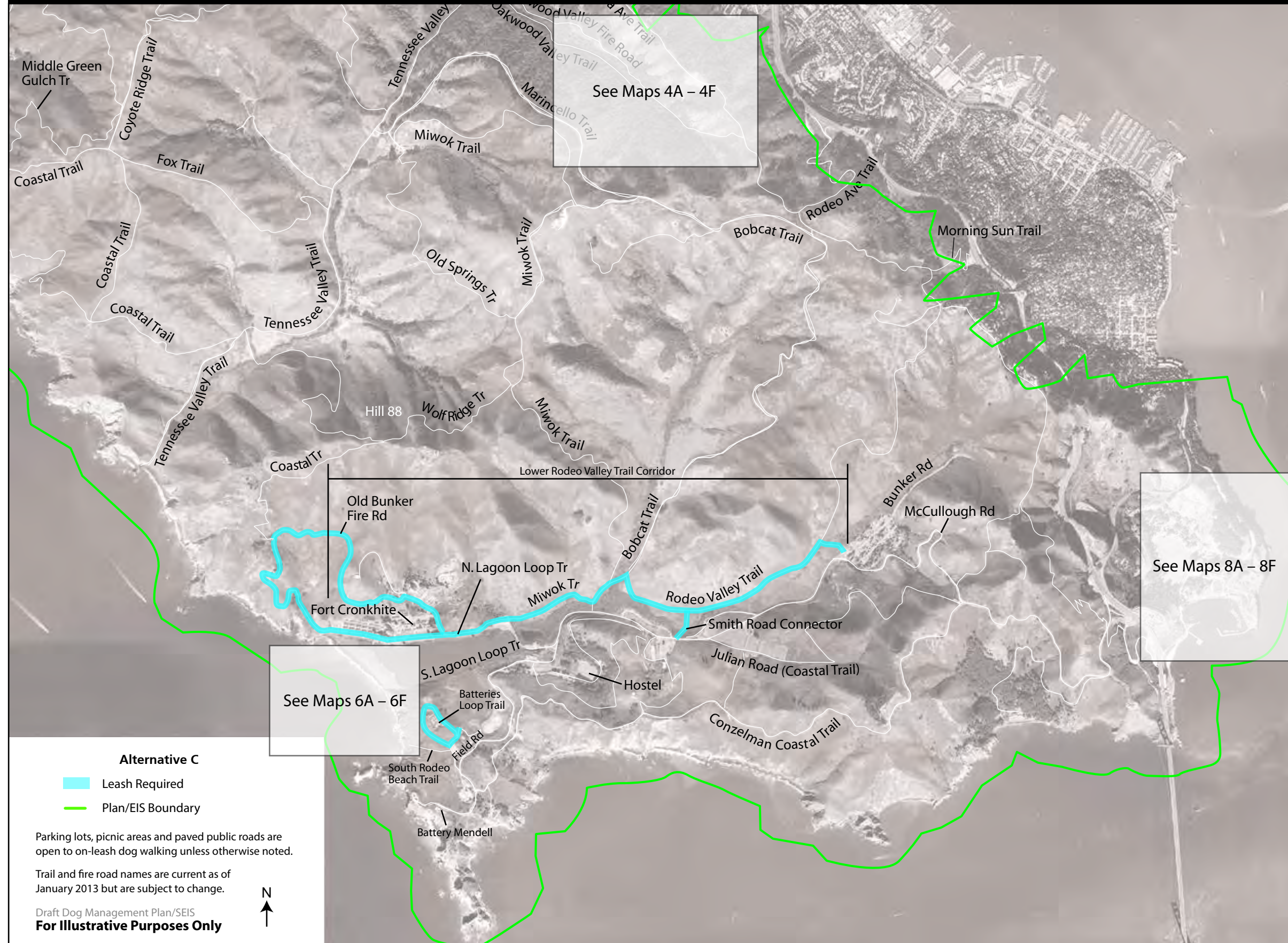
Map 7-A: Marin Headlands Trails



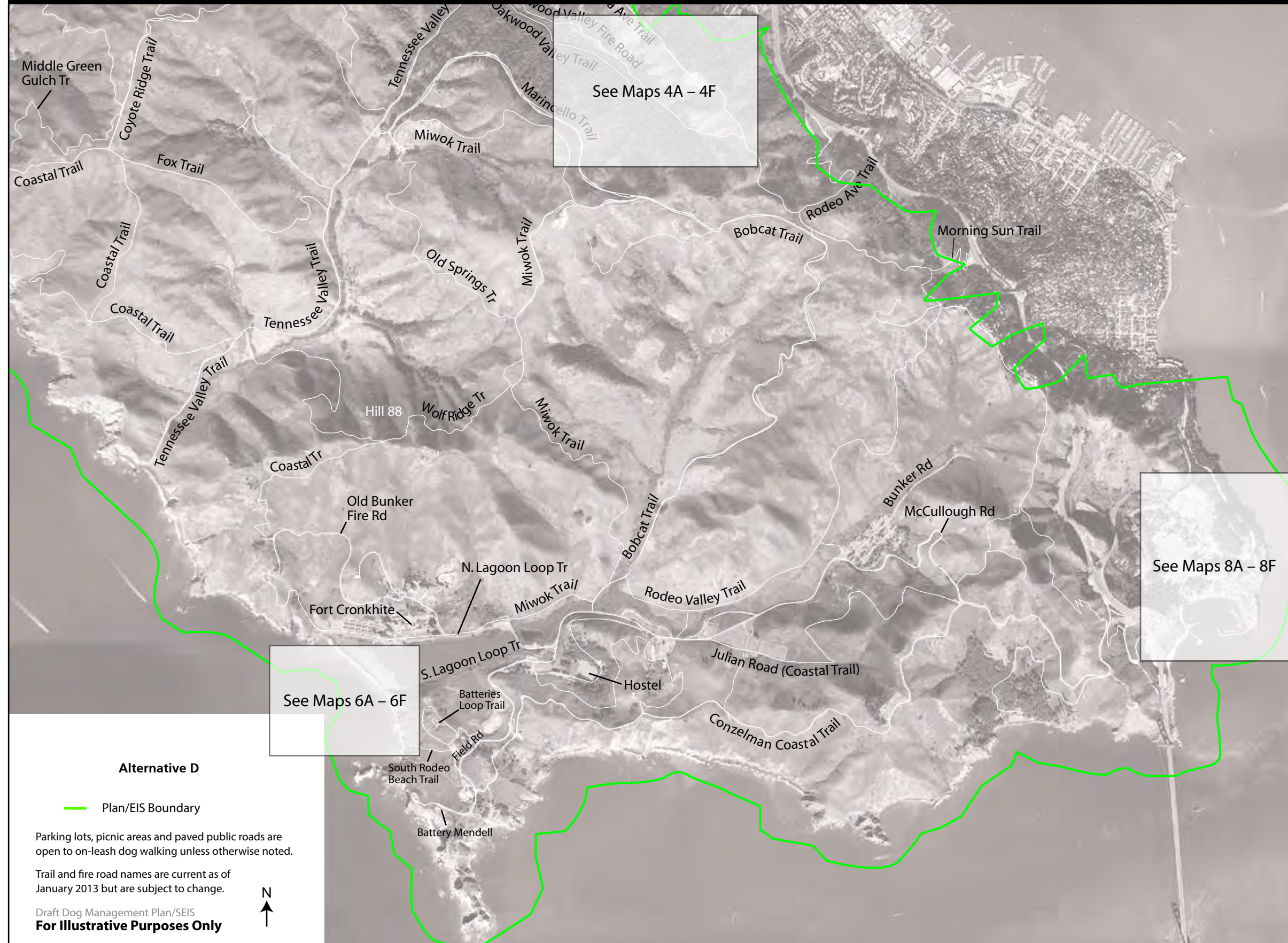
Map 7-B: Marin Headlands Trails



Map 7-C: Marin Headlands Trails



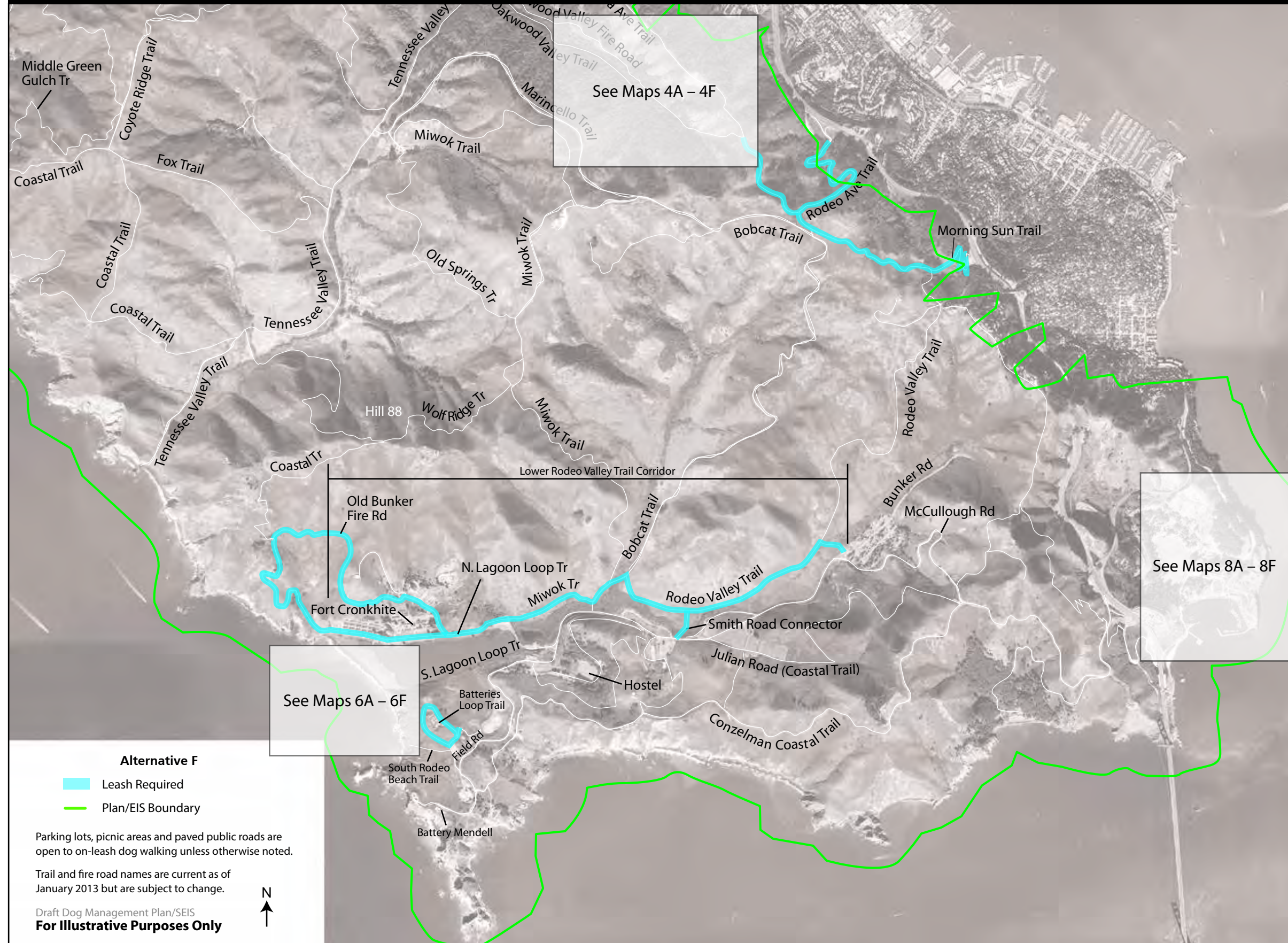
Map 7-D: Marin Headlands Trails



Map 7-E: Marin Headlands Trails



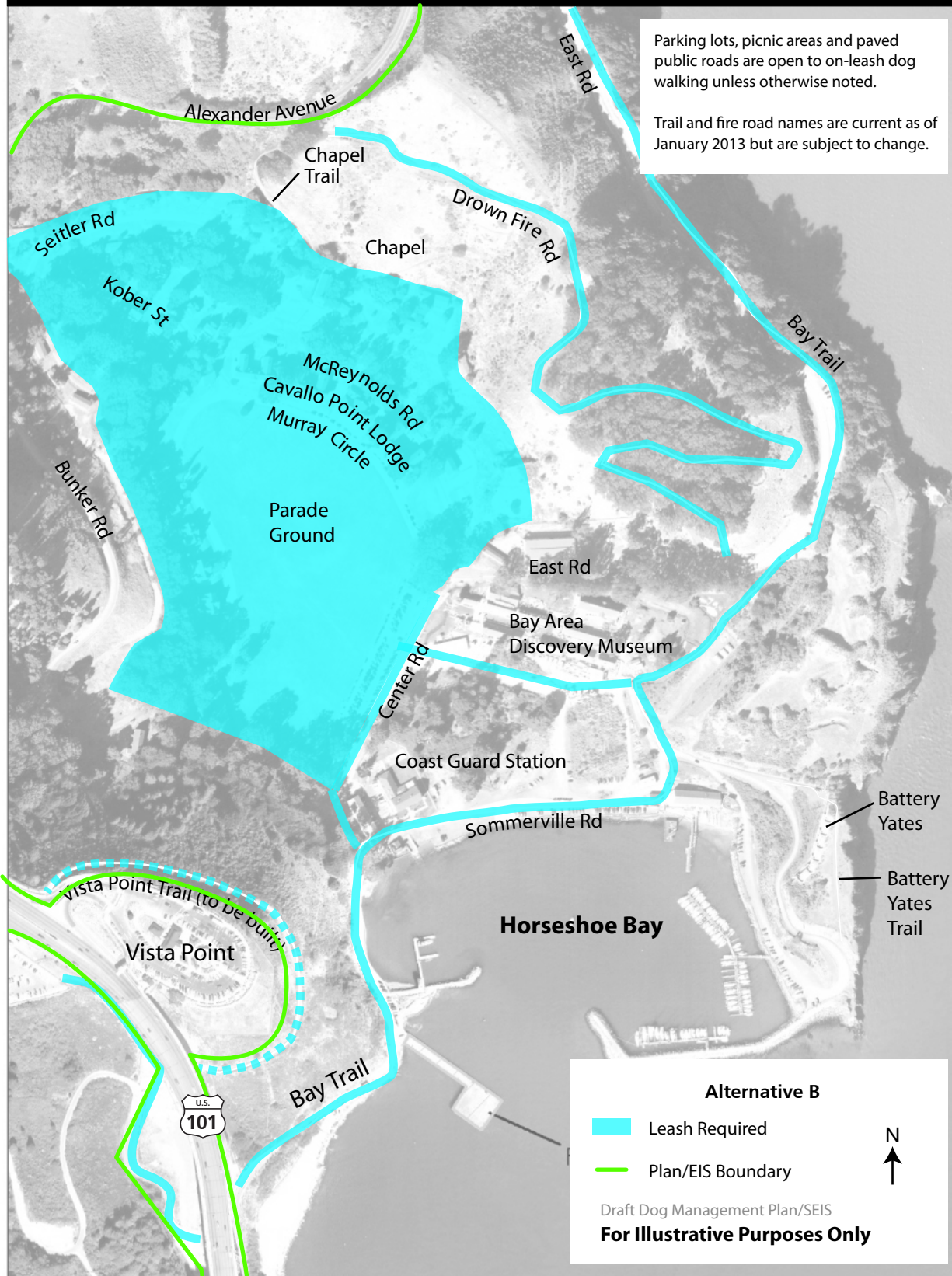
Map 7-F: Marin Headlands Trails



Map 8-A: Fort Baker



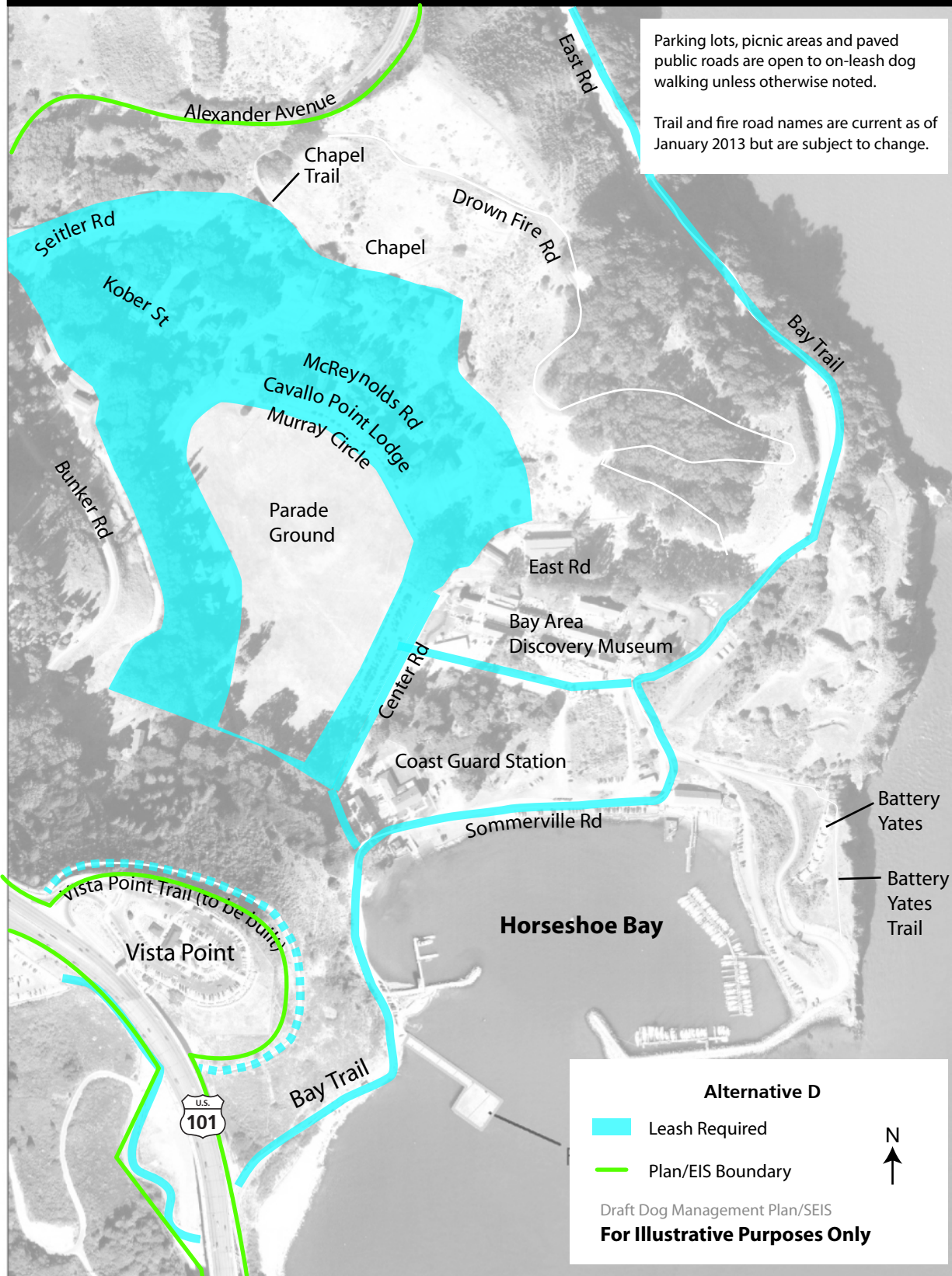
Map 8-B: Fort Baker



Map 8-C: Fort Baker



Map 8-D: Fort Baker



Map 8-E: Fort Baker



Map 8-F: Fort Baker

