


SUBCOMMITTEE DOCUMENT  
DECEMBER 19, 2008 DRAFT


**Red** = Ped only all year  
**Green** = ORV and Ped all year  
**Blue** = Open to peds all year and ORV in off-season  
 = Current safety closure


Add Ramp at South End of Village Boundary if feasible (Access Group)


Increase parking at  
ramps 45 and 49  
(Ped/Env Group)


New interdunal road between Ramp 44 and Ramp 49 far enough back to not affect nesting habitat

300-ft ORV corridor on  
points /spits  
(Access Group)

Both Groups 

Ped/Env Group 

Access Group 

**Red** = Ped only all year  
**Green** = ORV and Ped all year  
**Blue** = Open to peds all year and ORV in off-season  
 = Current safety closure

Interdunal roads and trails (Pole Road, Cable Crossing, Spur Road, etc.) to be designated as aRoute (Access Group)

## New ramp #52 (Access Group)

New ramp #51  
(Both groups)

Billy  
Mitche  
Airpor

# Hatteras

## Hatteras Harbor

Spur Ro

Pole Road

Graveyard  
Museum

Locations TBD

300-ft ORV corridor  
on points /spits  
(Access Group)

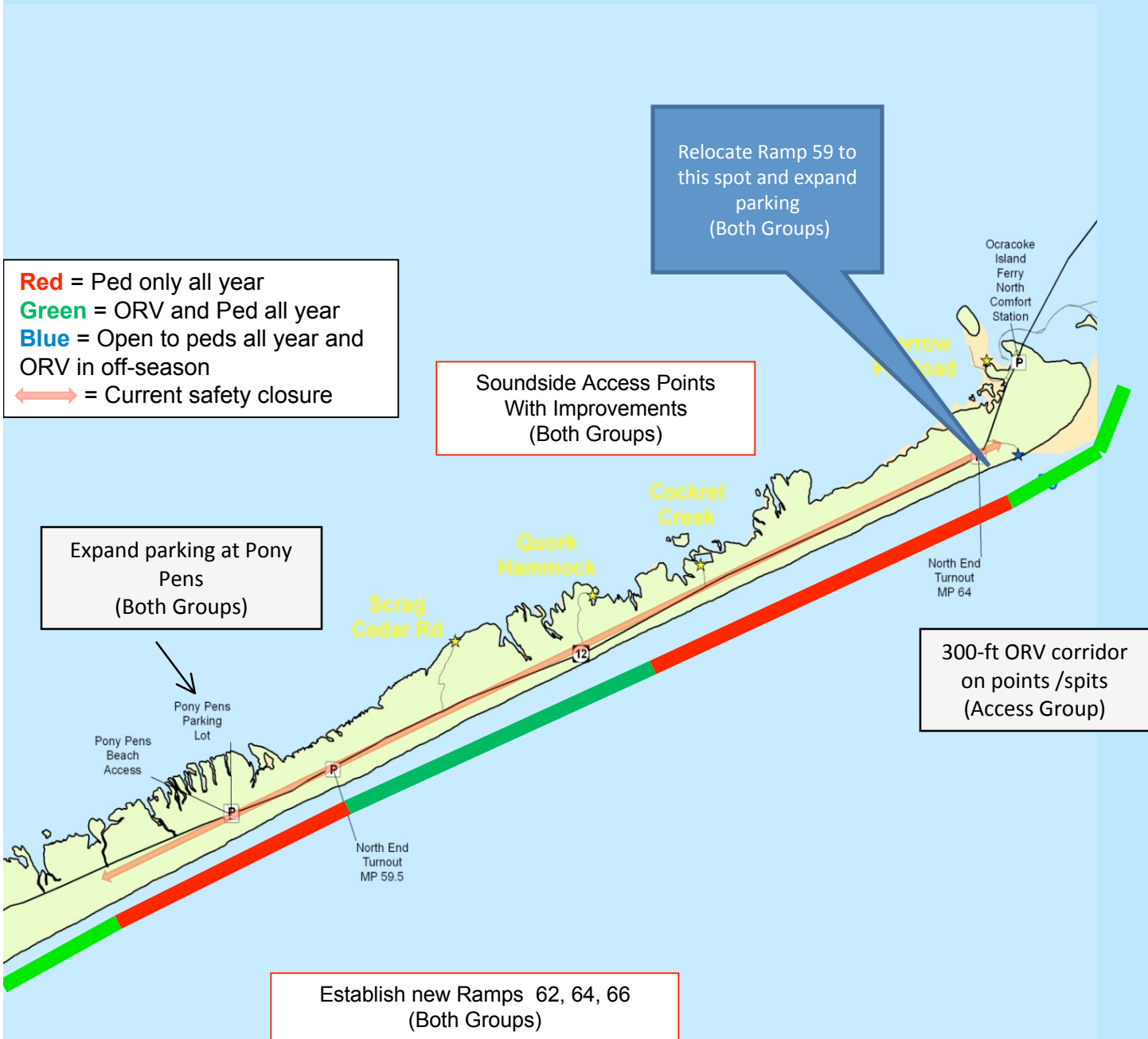
SUBCOMMITTEE DOCUMENT  
DECEMBER 19, 2008 DRAFT

### Both Groups


Ped/Env Group

Access Group

**Draft 12/19/08**



SUBCOMMITTEE DOCUMENT  
DECEMBER 19, 2008 DRAFT

**Red** = Ped only all year  
**Green** = ORV and Ped all year  
**Blue** = Open to peds all year and  
 ORV in off-season  
 = Current safety closure

Open to ORV and Ped if agreement with  
landowner (Both Groups)

