


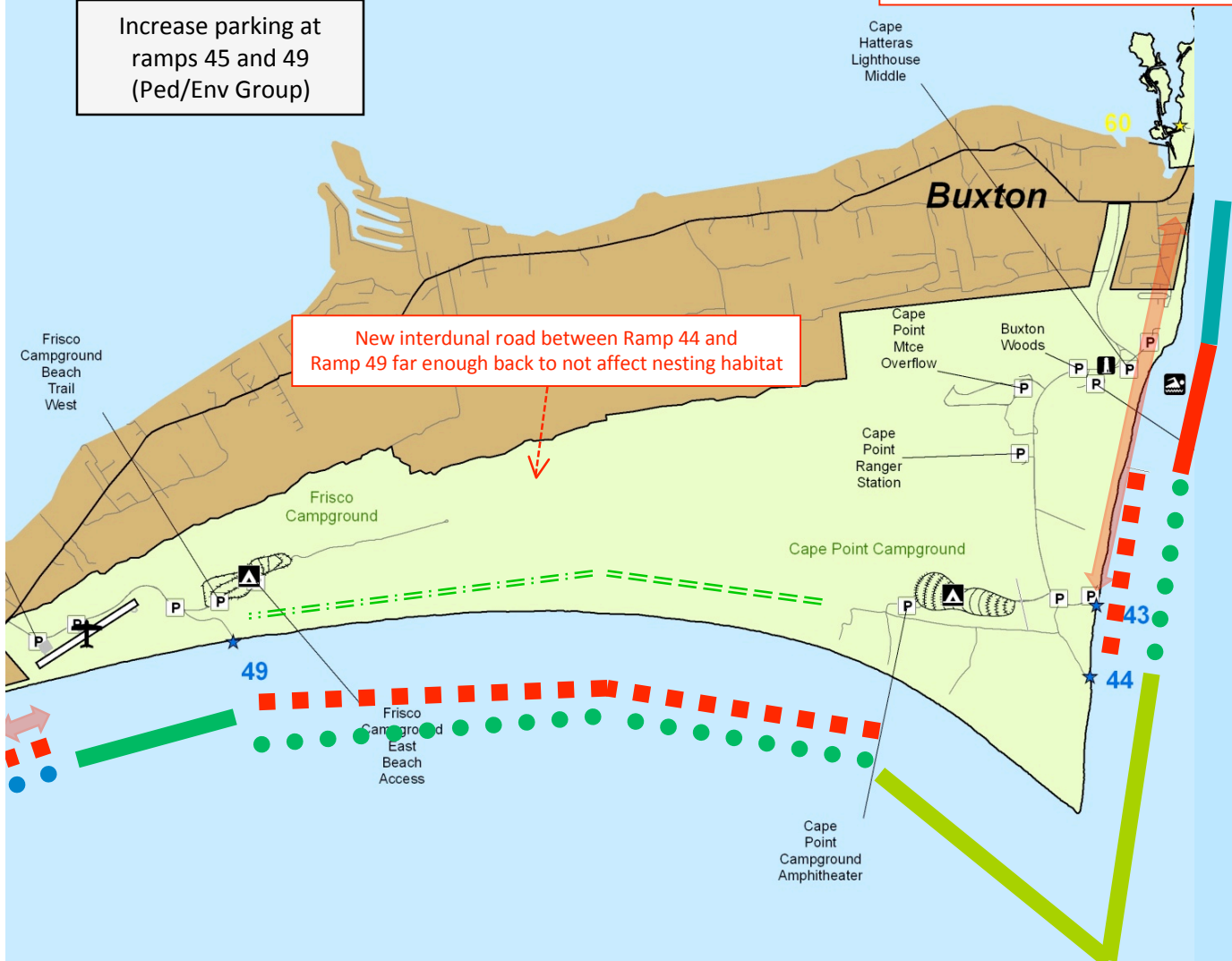
**SUBCOMMITTEE DOCUMENT
JANUARY 6, 2009 DRAFT**




- Red** = Ped only all year
Green = ORV and Ped all year
Blue = Open to Peds all year and ORV as determined by the Committee
Purple = Conditional seasonal ORV access subject to agreement on details, otherwise as shown on 12/10/08 map
 = Current safety closure

Increase parking at
ramps 45 and 49
(Ped/Env Group)


Add Ramp at South End of
Village Boundary if feasible
(Both Groups)

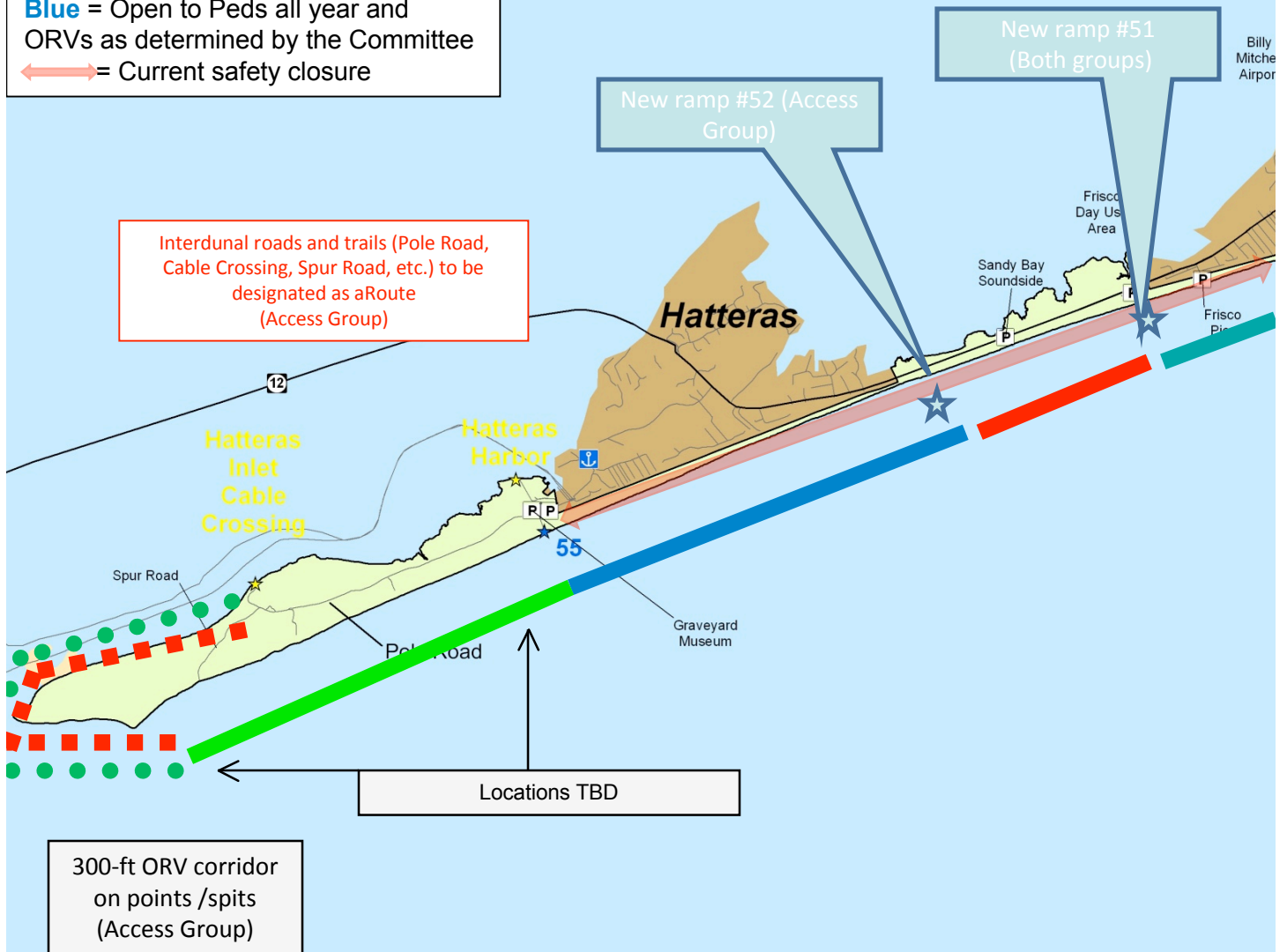
New interdunal road between Ramp 44 and
Ramp 49 far enough back to not affect nesting habitat






- Both Groups** 
Ped/Env Group 
Access Group 


300-ft ORV corridor on
points /spits
(Access Group)

Red = Ped only all year
Green = ORV and Ped all year
Blue = Open to Peds all year and ORVs as determined by the Committee
 = Current safety closure



SUBCOMMITTEE DOCUMENT
 JANUARY 6, 2009 DRAFT

Both Groups	
Ped/Env Group	
Access Group	

Red = Ped only all year
Green = ORV and Ped all year
Blue = Open to Peds all year and ORVs as determined by the Committee
 = Current safety closure

Relocate Ramp 59 to this spot and expand parking (Both Groups)




Soundside Access Points With Improvements (Both Groups)

Expand parking at Pony Pens (Both Groups)


300-ft ORV corridor on points /spits (Access Group)

Establish new Ramps 62, 64, 66 (Both Groups)

SUBCOMMITTEE DOCUMENT
JANUARY 6, 2009 DRAFT

Both Groups	
Ped/Env Group	
Access Group	

SUBCOMMITTEE DOCUMENT
JANUARY 6, 2009 DRAFT

- Red** = Ped only all year
Green = ORV and Ped all year
Blue = Open to Peds all year and ORV as determined by the Committee
Purple = Conditional seasonal ORV access subject to agreement on details, otherwise as shown on 12/10/08 map
 = Current safety closure

