
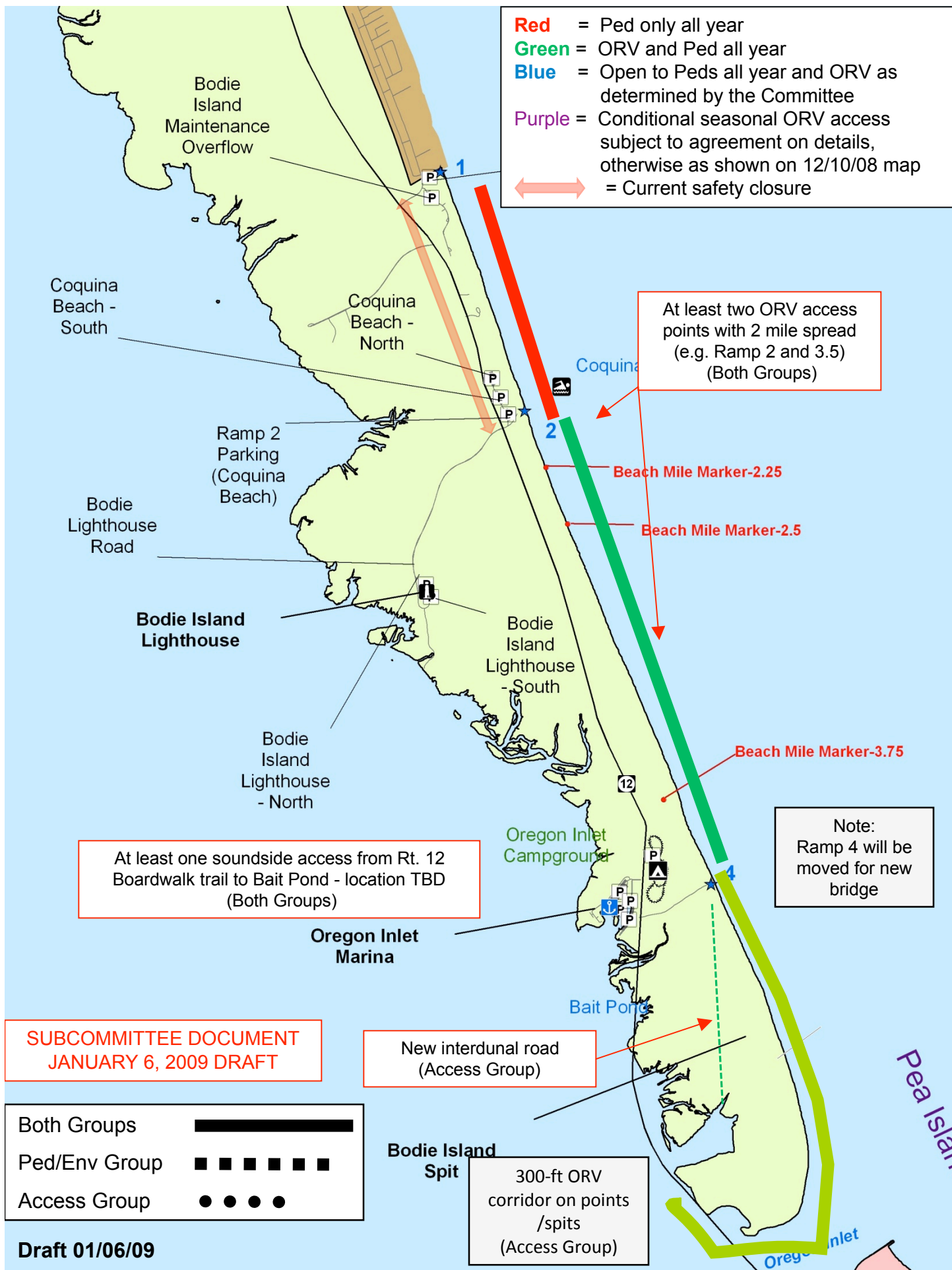



ORV Routes and Areas Subcommittee
ORV Routes and Areas and Pedestrian Areas Maps

January 6, 2009 DRAFT

- The proposed Routes and Areas shown on the following maps are not to scale. Proposed interdunal roads are shown as a placeholder and do not reflect actual locations. Safety Closures shown on the maps are based on the 09/08 Beach Access Report.
- *The maps do not reflect Committee consensus or individual Committee member concurrence on the specific terms, provisions, or locations.*

- Red** = Ped only all year
Green = ORV and Ped all year
Blue = Open to Peds all year and ORV as determined by the Committee
Purple = Conditional seasonal ORV access subject to agreement on details, otherwise as shown on 12/10/08 map
 = Current safety closure



Red = Ped only all year
Green = ORV and Ped all year
Blue = Open to Peds all year and ORVs as determined by Committee
 = Current safety closure

Re-establish Ramp 20
 Establish Ramps 24, 25, 26, 28, 29
 (Access Group)


Sound-side Access - Status Quo with
 minimal maintenance
 (Both Groups)

Sound-side: Ramps 46, 48 open for Ped
 and ORV access (Access Group)

SUBCOMMITTEE DOCUMENT
 JANUARY 6, 2009 DRAFT



Draft 01/10/09

Red = Ped only all year
Green = ORV and Ped all year
Blue = Open to Peds all year and ORVs as determined by the Committee
 = Current safety closure

Little Kinnakeet

Establish Boardwalk
(Both Groups)

Sound-side: Ramps Little Kinnakeet (1, 2, 3) and 52, 53, 54 open for ped and ORV access (Access Group)

Establish new Ramp 32 across from Little Kinnakeet Station parking area (Both Groups)

Avon

Avon Pier

See narrative for proposed sound side access from south of Avon to Hatteras Inlet (Access Group)

New ramp #39 - Location TBD within 100' North of Haul Over Access Road (Both Groups)

Kite Point

Both Groups

Ped/Env Group

Access Group

SUBCOMMITTEE DOCUMENT
JANUARY 6, 2009 DRAFT

Draft 01/06/09