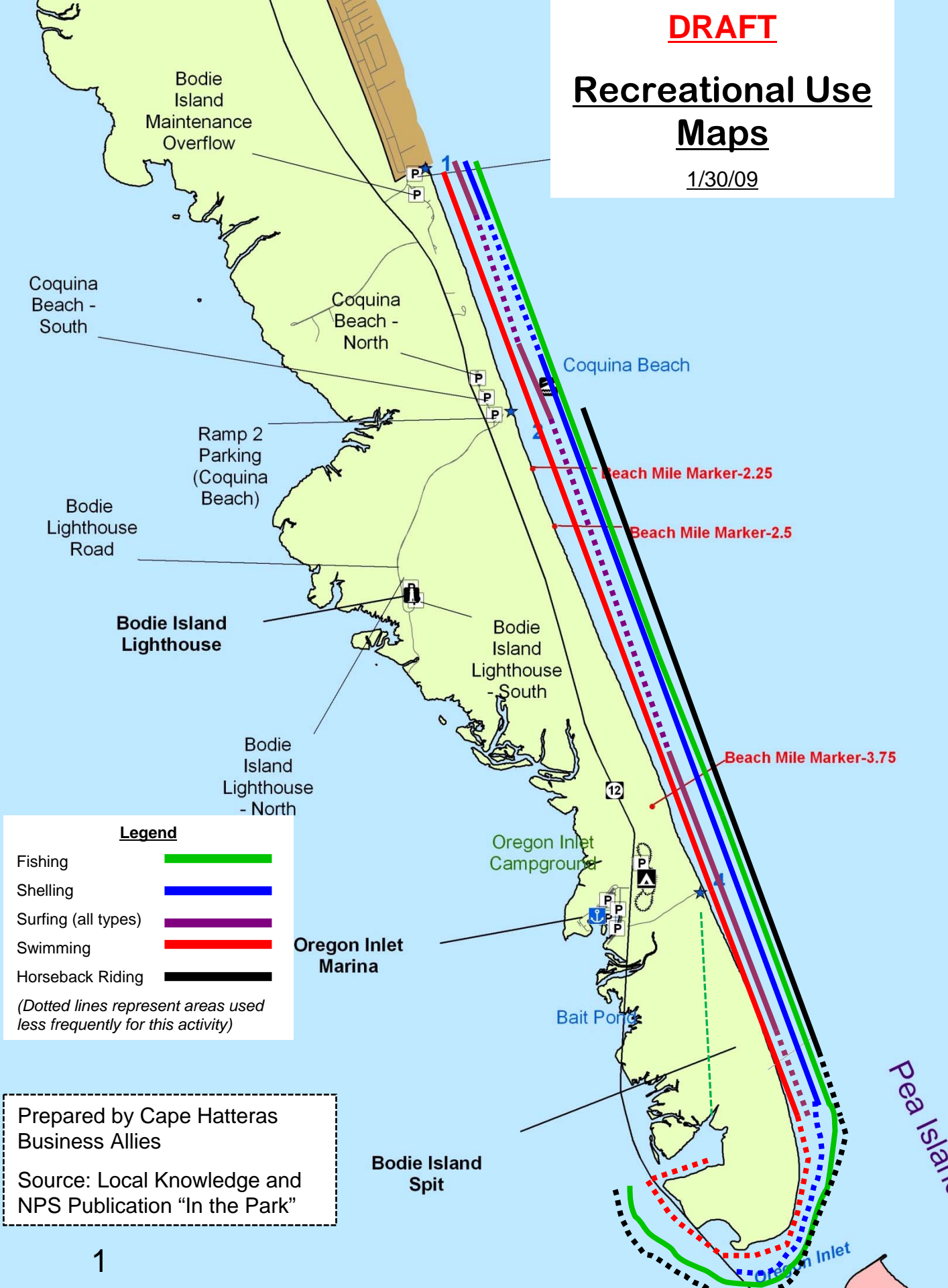


DRAFT

Recreational Use **Maps**

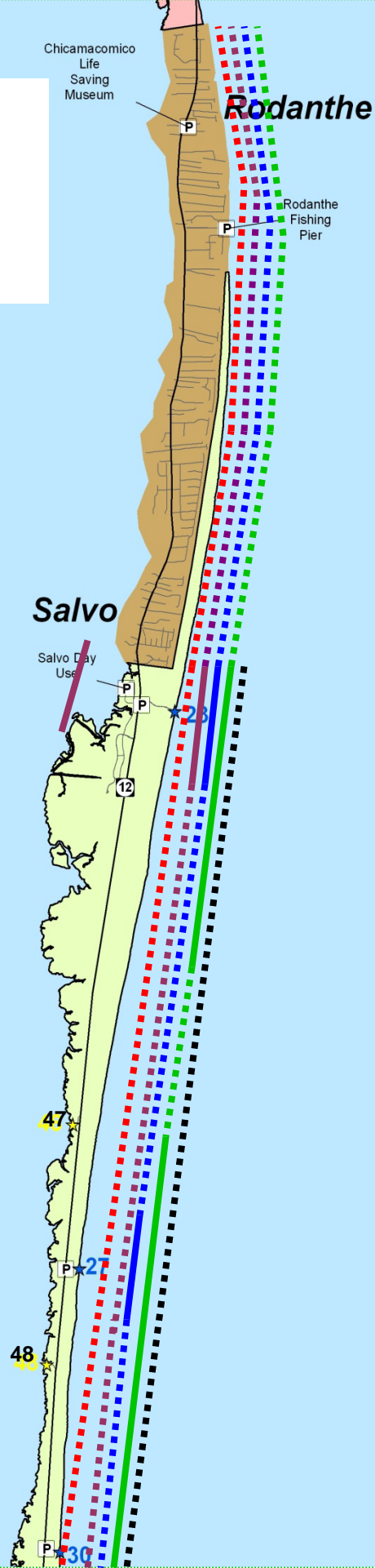
1/30/09



Legend

- Fishing —
- Shelling —
- Surfing (all types) —
- Swimming —
- Horseback Riding —

(Dotted lines represent areas less desirable for this activity)



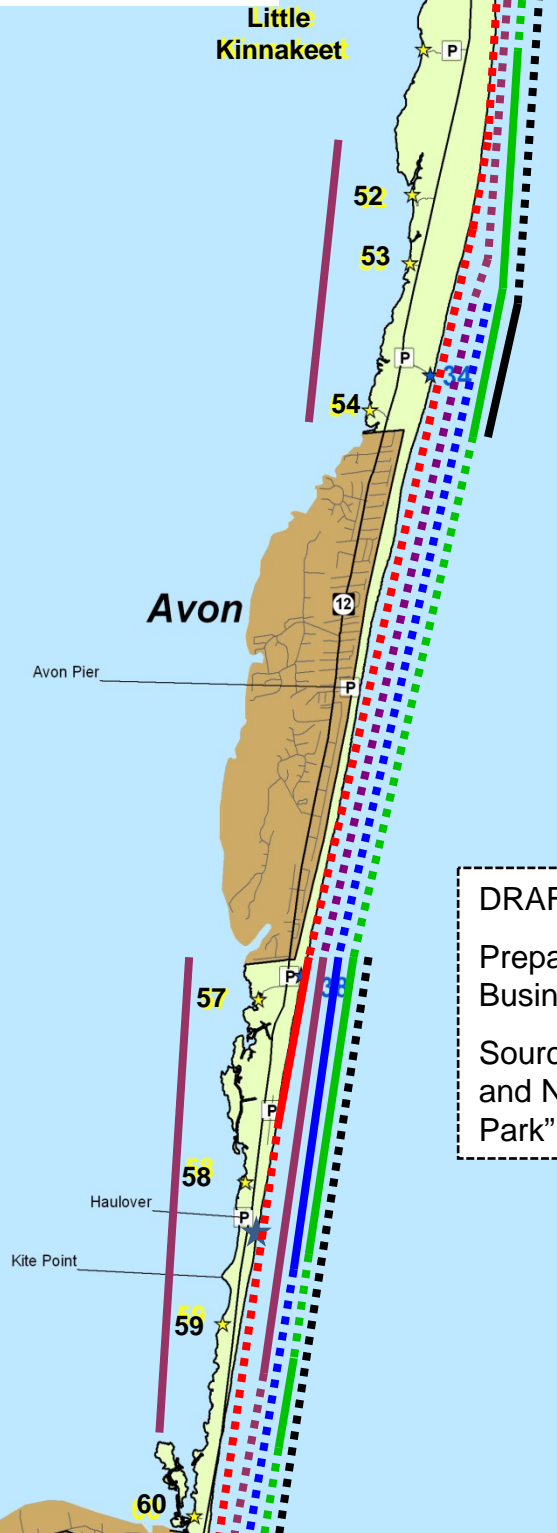
DRAFT 1/30/09

Prepared by Cape Hatteras
Business Allies

Source: Local Knowledge and
NPS Publication "In the Park"

Legend

Fishing
Shelling
Surfing (all types)
Swimming
Horseback Riding
(Dotted lines represent areas less desirable for this activity)



DRAFT 1/30/09

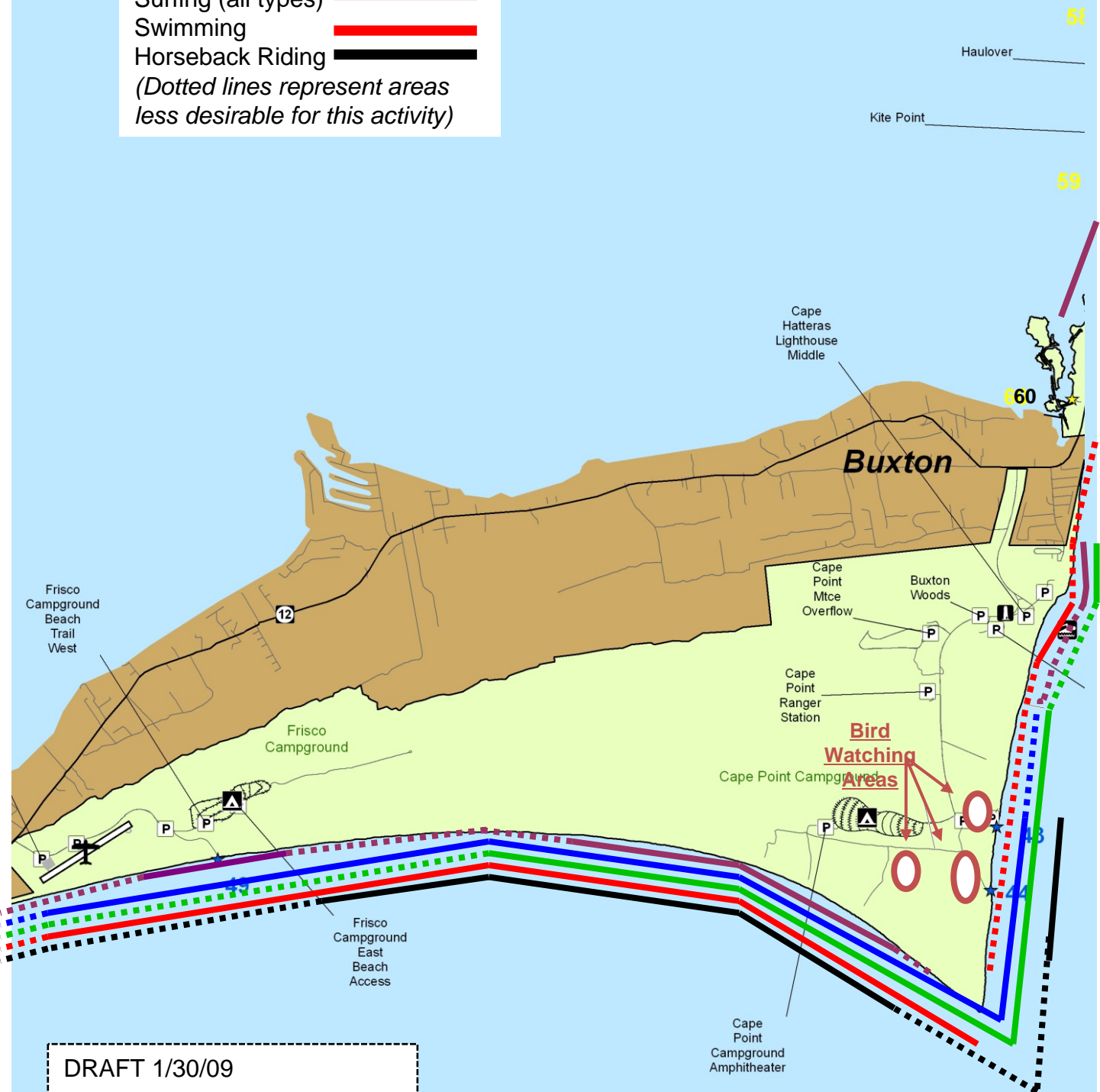
Prepared by Cape Hatteras
Business Allies

Source: Local Knowledge
and NPS Publication "In the
Park"

Legend

- Fishing
- Shelling
- Surfing (all types)
- Swimming
- Horseback Riding

(Dotted lines represent areas less desirable for this activity)



DRAFT 1/30/09

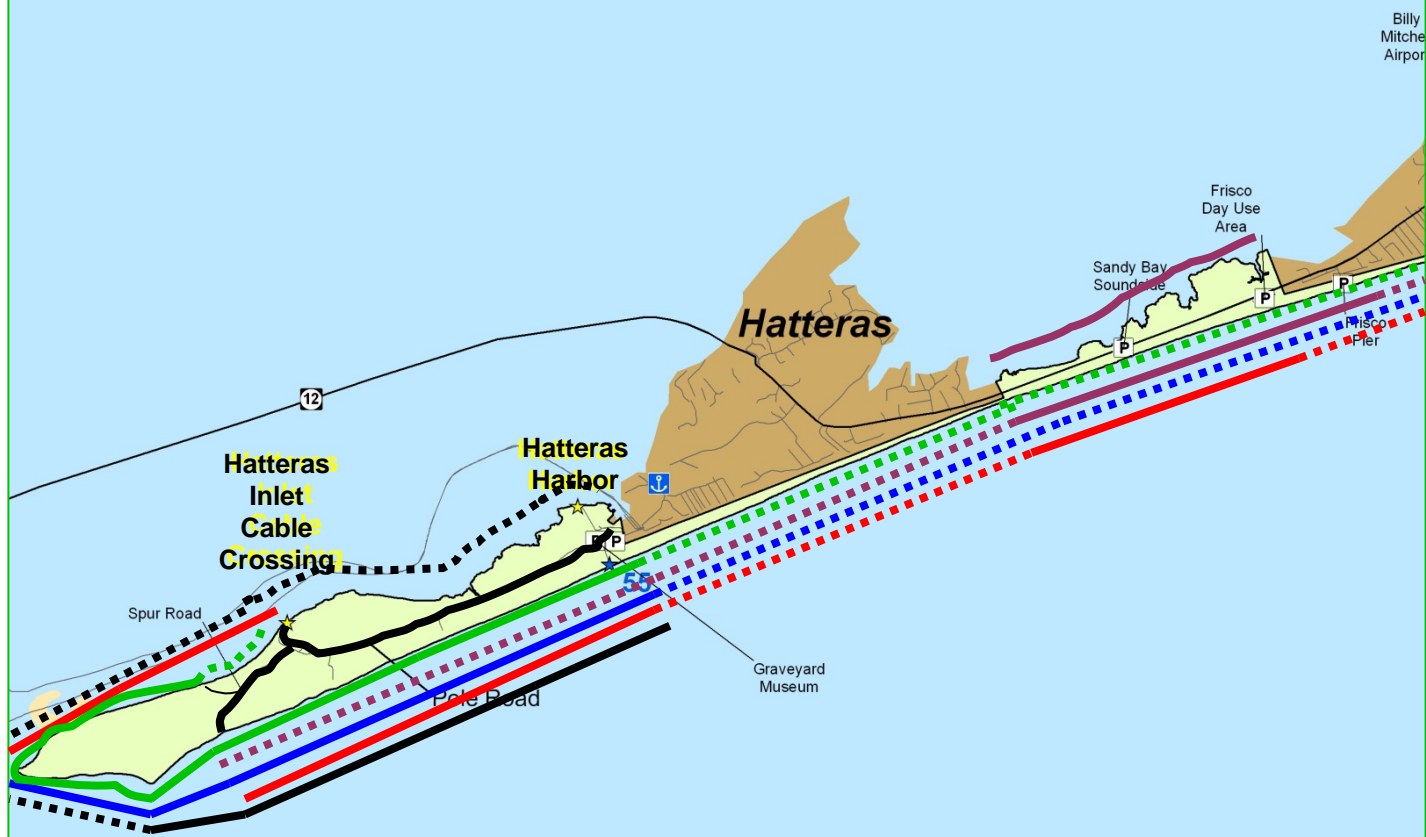
Prepared by Cape Hatteras
Business Allies

Source: Local Knowledge and
NPS Publication "In the Park"

Legend

- Fishing —
- Shelling —
- Surfing (all types) —
- Swimming —
- Horseback Riding —

(Dotted lines represent areas less desirable for this activity)



DRAFT 1/30/09

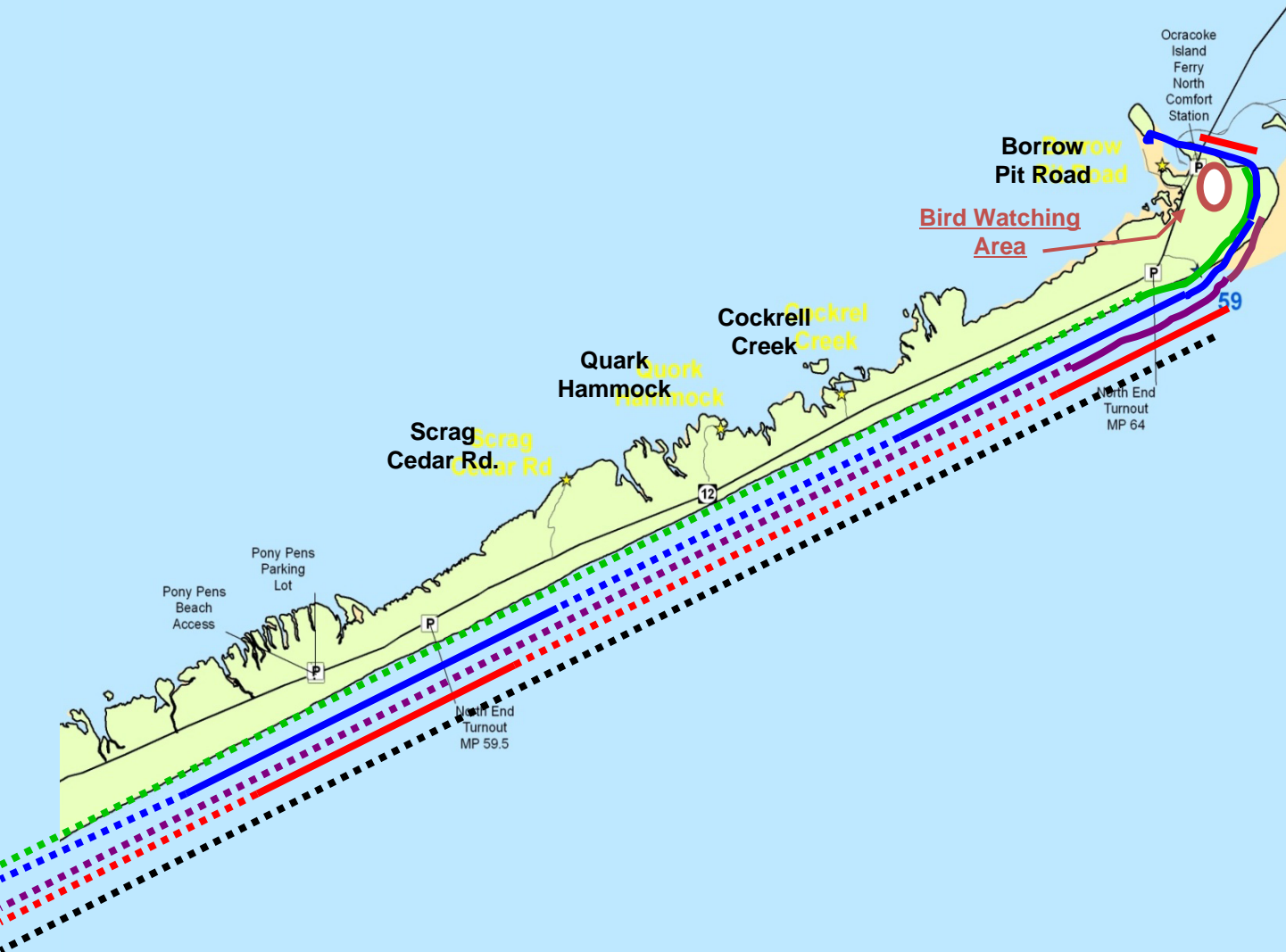
Prepared by Cape Hatteras
Business Allies

Source: Local Knowledge and
NPS Publication "In the Park"

Legend

- Fishing
- Shelling
- Surfing (all types)
- Swimming
- Horseback Riding

(Dotted lines represent areas less desirable for this activity)



DRAFT 1/30/09

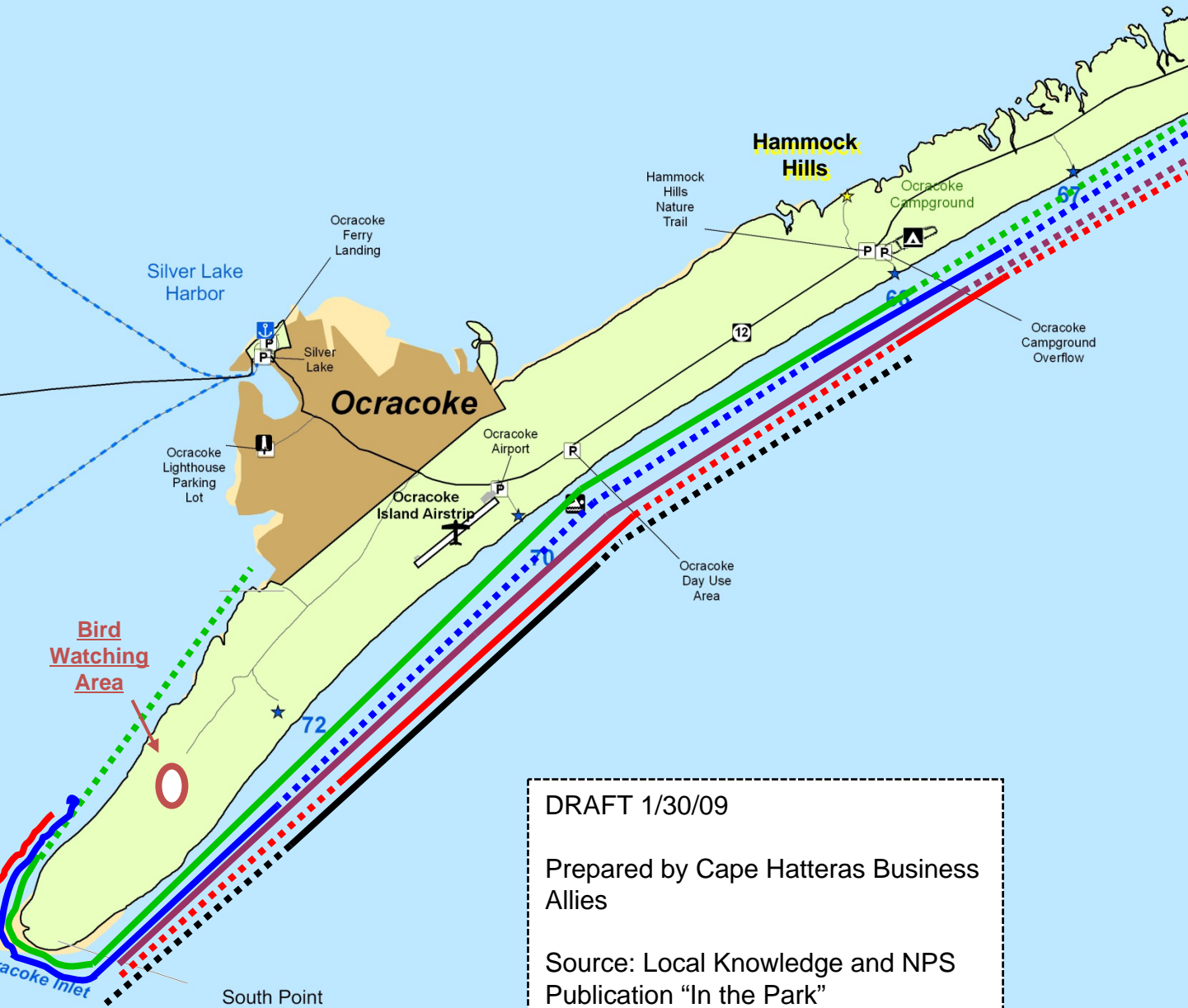
Prepared by Cape Hatteras Business
Allies

Source: Local Knowledge and NPS
Publication "In the Park"

Legend

- Fishing
- Shelling
- Surfing (all types)
- Swimming
- Horseback Riding

(Dotted lines represent areas less desirable for this activity)



DRAFT 1/30/09

Prepared by Cape Hatteras Business
Allies

Source: Local Knowledge and NPS
Publication "In the Park"