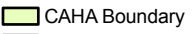
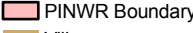
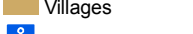






Legend

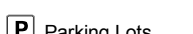
-  CAHA Boundary

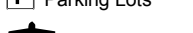
 PINWR Boundary


 Villages


 Boat Ramps

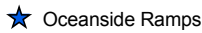
 Campgrounds

 Parking Lots

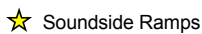
 Airports


 Swim Beaches
- ORV Ramps**

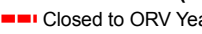
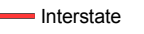
 Oceanside Ramps

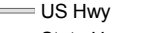
 Soundside Ramps

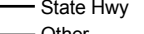
**Current Access (status quo)**

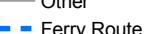
 Closed to ORV Year-Round

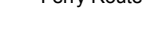
 Seasonally Open to ORV\*

 Open to ORV Year-Round\*
-  Interstate

 US Hwy

 State Hwy

 Other

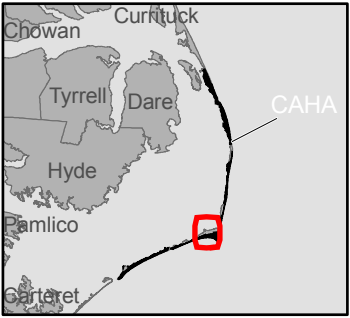
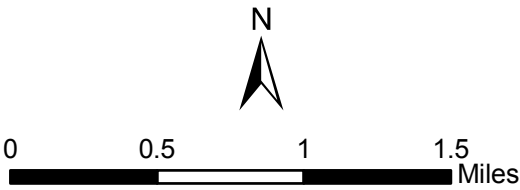
 Ferry Route

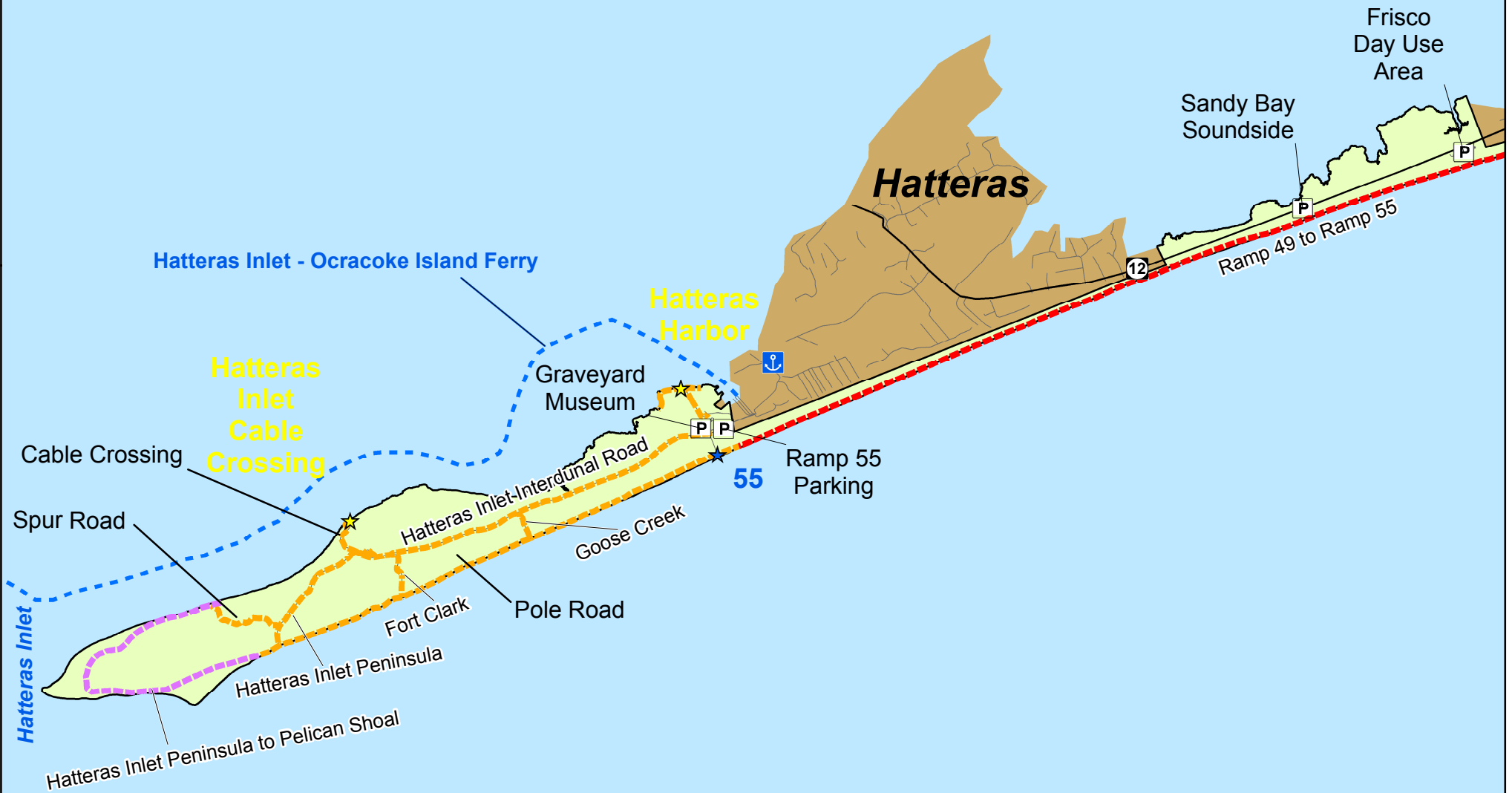
Revised 1/15/08

\*Areas open to ORV are subject to temporary resource or safety closures.

Produced By: NPS and The Louis Berger Group, Inc., December 2007

Hatteras Island Ranger District  
Map 3 or 4





Legend

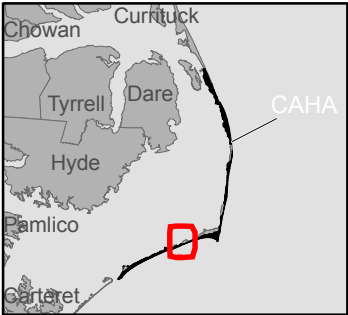
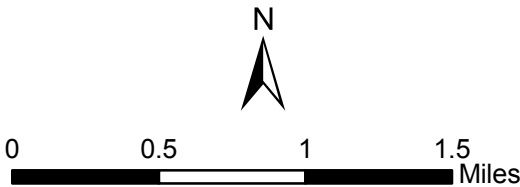
- |                |                                    |             |
|----------------|------------------------------------|-------------|
| CAHA Boundary  | <b>ORV Ramps</b>                   | Interstate  |
| PINWR Boundary | Oceanside Ramps                    | US Hwy      |
| Villages       | Soundside Ramps                    | State Hwy   |
| Boat Ramps     | <b>Current Access (status quo)</b> | Other       |
| Campgrounds    | Closed to ORV Year-Round           | Ferry Route |
| Parking Lots   | Seasonally Open to ORV*            |             |
| Airports       | Open to ORV Year-Round*            |             |
| Swim Beaches   |                                    |             |

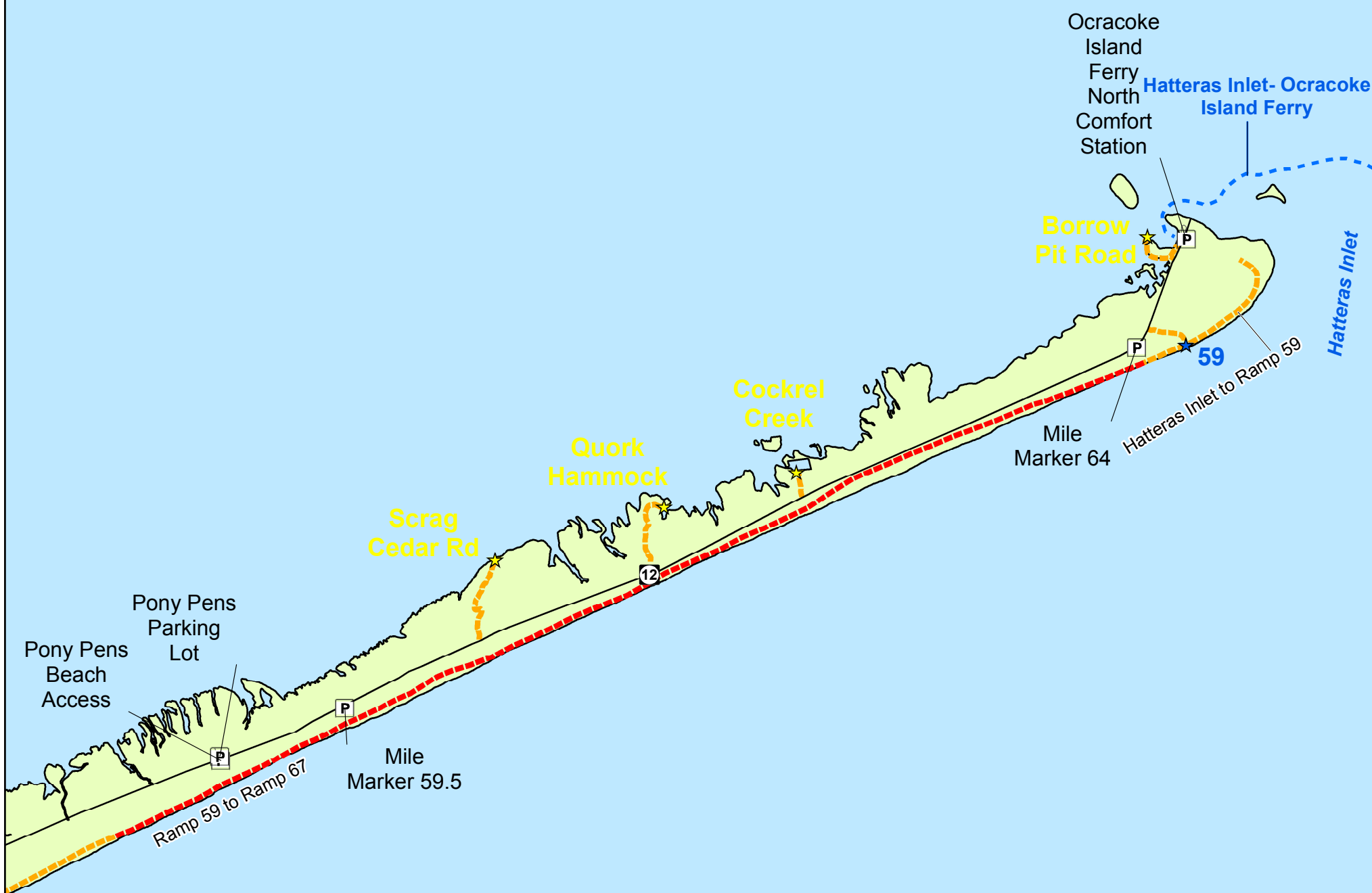
\*Areas open to ORV are subject to temporary resource or safety closures.

Revised 1/15/08



















Produced By: NPS and The Louis Berger Group, Inc., December 2007

Hatteras Island Ranger District  
Map 4 of 4





### Legend

-  CAHA Boundary
  -  PINWR Boundary
  -  Villages
  -  Boat Ramps
  -  Campgrounds
  -  Parking Lots
  -  Airports
  -  Swim Beaches
  - ORV Ramps**
    -  Oceanside Ramps
    -  Soundside Ramps
  - Current Access (status quo)**
    -  Closed to ORV Year-Round
    -  Seasonally Open to ORV\*
    -  Open to ORV Year-Round\*
  -  Interstate
  -  US Hwy
  -  State Hwy
  -  Other
  -  Ferry Route

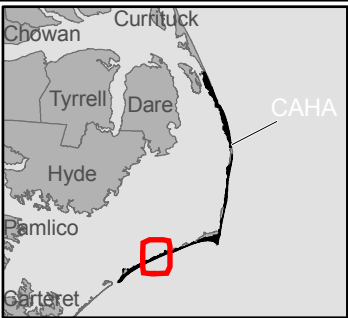
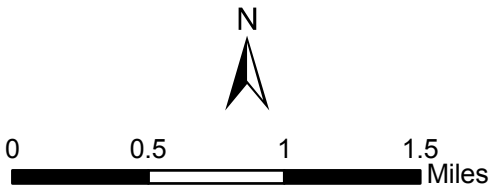
Revised 1/2019

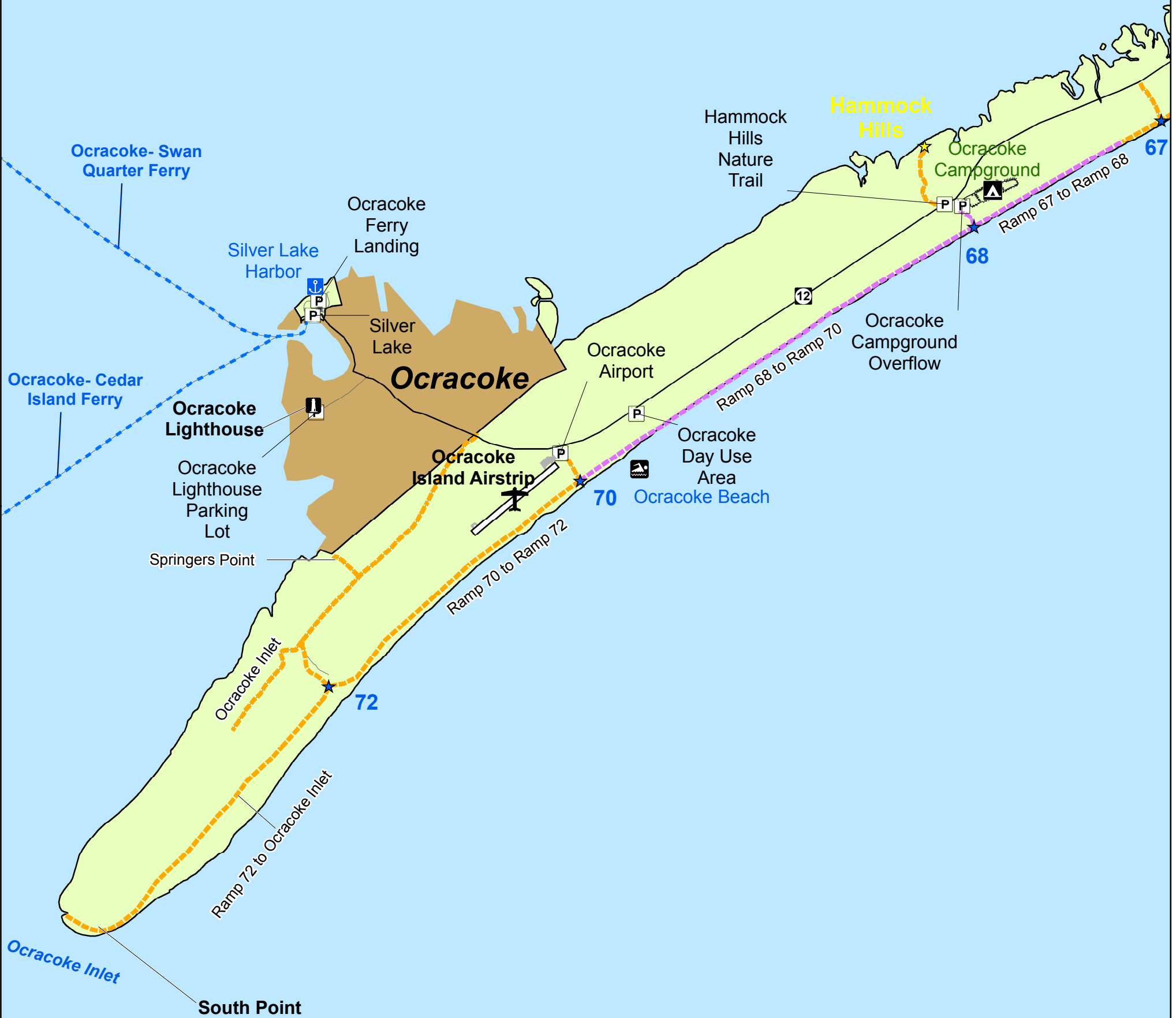
\*Areas open to ORV are subject to temporary closures

\*Areas open to ORV are subject to temporary resource or safety closures.

Revised 1/15/08

Ocracoke Island Ranger District  
Map 1 of 2





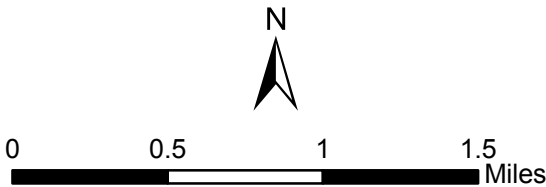
Legend

- |                |                                    |             |
|----------------|------------------------------------|-------------|
| CAHA Boundary  | <b>ORV Ramps</b>                   | Interstate  |
| PINWR Boundary | Oceanside Ramps                    | US Hwy      |
| Villages       | Soundside Ramps                    | State Hwy   |
| Boat Ramps     | <b>Current Access (status quo)</b> | Other       |
| Campgrounds    | Closed to ORV Year-Round           | Ferry Route |
| Parking Lots   | Seasonally Open to ORV*            |             |
| Airports       | Open to ORV Year-Round*            |             |
| Swim Beaches   |                                    |             |

\*Areas open to ORV are subject to temporary resource or safety closures.

Revised 1/15/08

Ocracoke Island Ranger District  
Map 2 of 2



Produced By: NPS and The Louis Berger Group, Inc., December 2007

