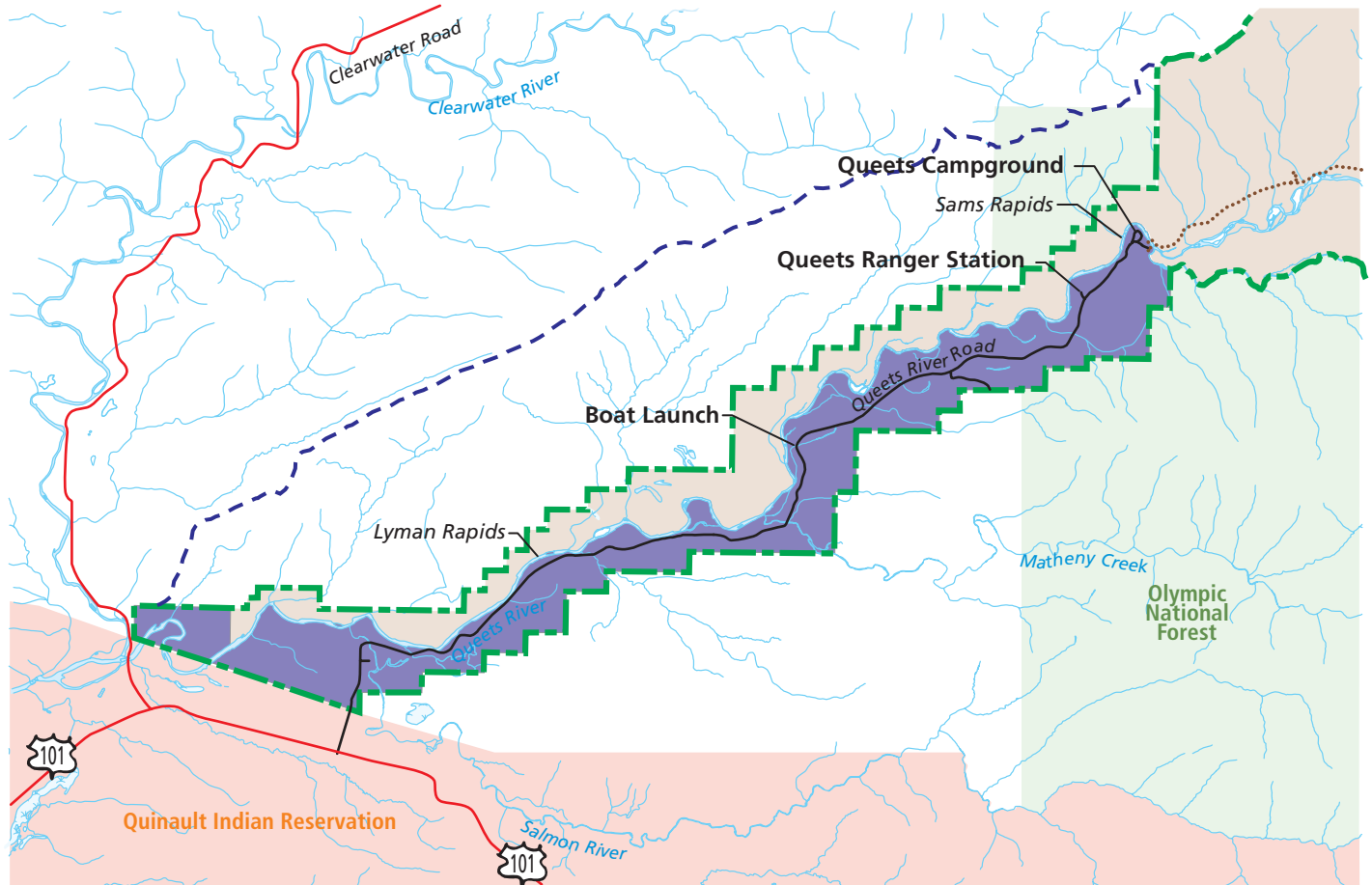




# Queets Alternative B - Resource Protection Emphasis



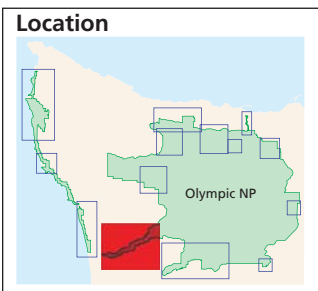
## Legend

River Zone	NPS Boundary
NPS Wilderness	Trail
Proposed NPS Boundary Adjustment	Paved road
	Unpaved road
	Indian Reservation
	USFS

North

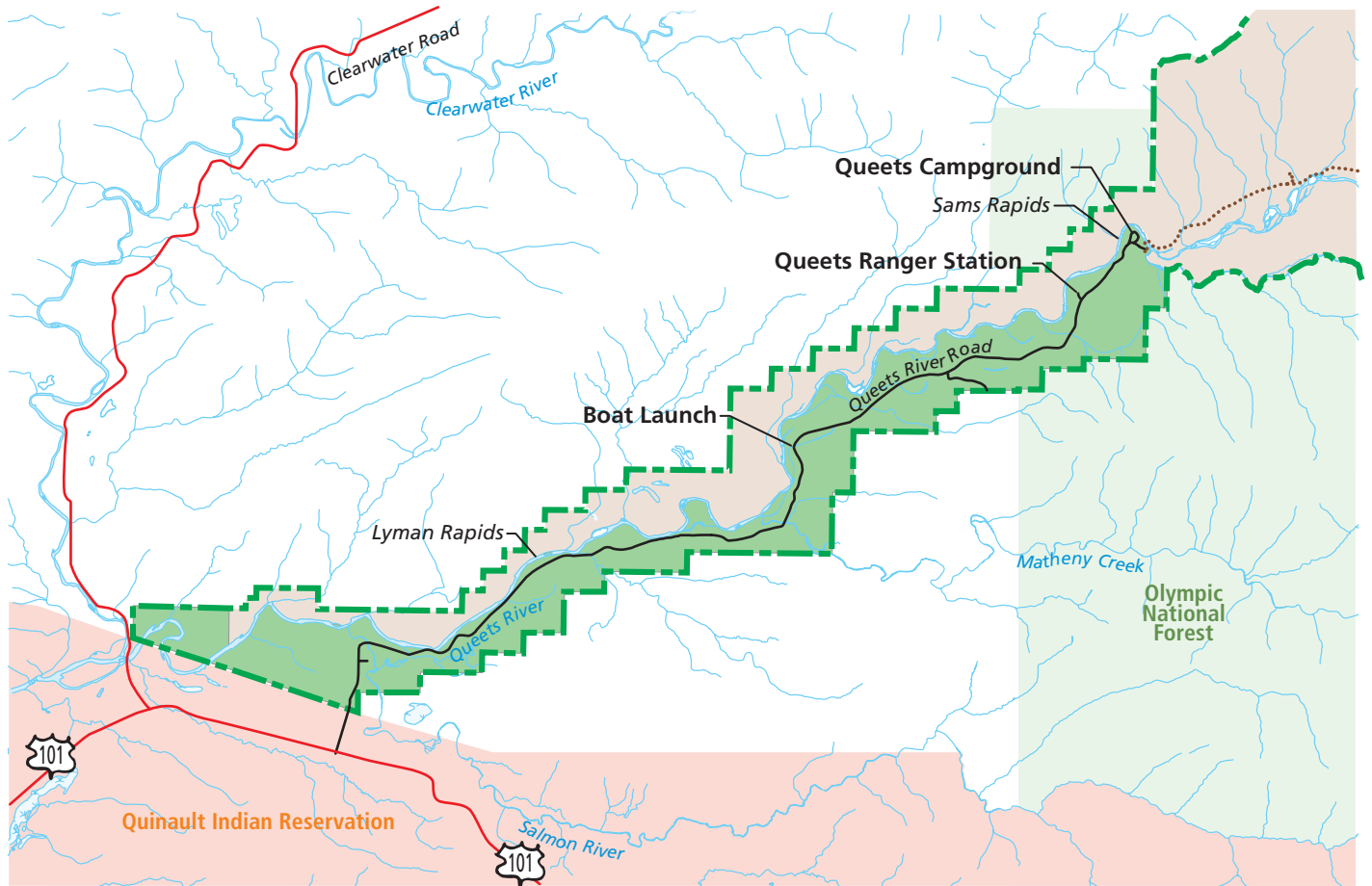


0 1 2 miles


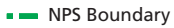


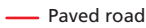





1. Road access would be provided as long as river meander processes did not make access infeasible.
2. Existing facilities would be retained until threatened by river movement; then options would be explored to relocate the facilities.
3. Current sport fishing would continue.
4. The park boundary would be adjusted to protect the watershed. Watershed protection emphasis would be on exploring partnership opportunities with others including land exchanges and land acquisition.

# Queets Alternative C - Visitor Opportunities Emphasis



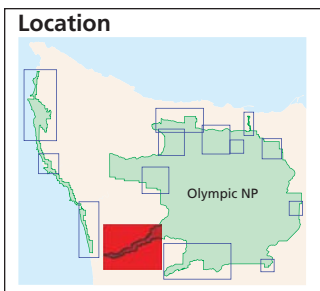
## Legend

	Low Use Zone		NPS Boundary
	NPS Wilderness		Trail
			Paved road
			Unpaved road
			Indian Reservation
			USFS

North



0 1 2 miles



1. The road would be relocated out of the floodplain (out of the park) and paved. (Note: location has not been determined.)
2. Facilities (contact station, three gravel boat ramps) would be improved. A pedestrian bridge across the Queets River to the trail would be provided. Regional hiking trail connections from the park to the coast would be developed in partnership with the Quinault tribe, public agencies, and other landowners. The existing frontcountry trail system would be retained.
3. Current sport fishing would continue. Support facilities for fishing would be upgraded.
4. The park boundary would not be adjusted to protect the watershed; however, cooperative protection measures would be fully explored with various public and private partners to assist in protection of the Queets watershed outside the park boundary.

