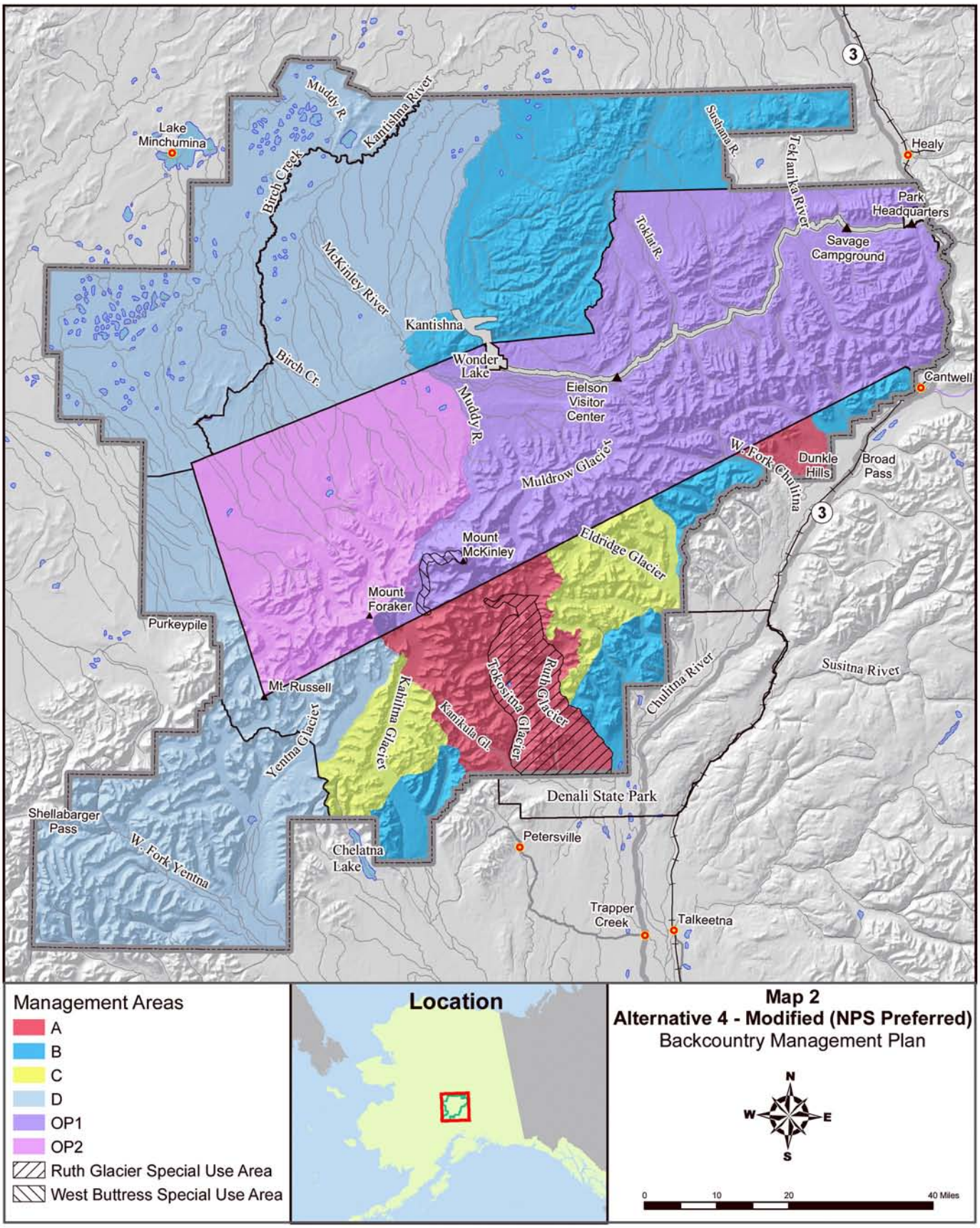
Lake Minchumina
Muddy R.
Kantishna River
Birch Creek
McKinley River
Kantishna
Wonder Lake
Birch Cr.
Muddy R.
Eielson Visitor Center
Muldrow Glacier
Susitna R.
Teklanika River
Tekla R.
Healy
Park Headquarters
Savage Campground
Cantwell
W. Fork Chulitna
Dunkle Hills
Broad Pass
Mount McKinley
Eldridge Glacier
Mount Foraker
Purkeypile
Mt. Russell
Kahiltna Glacier
Tokositna Glacier
Ruth Glacier
Kamikule Gl.
Chulitna River
Susitna River
Yentna Glacier
Denali State Park
Shellabarger Pass
W. Fork Yentna
Chelatna Lake
Petersville
Trapper Creek
Talkeetna
Management Areas
A
B
C
D
OP1
OP2
Ruth Glacier Special Use Area
West Buttress Special Use Area
Location
Map 2
Alternative 4 - Modified (NPS Preferred)
Backcountry Management Plan
N
W
E
S
0
10
20
40 Miles

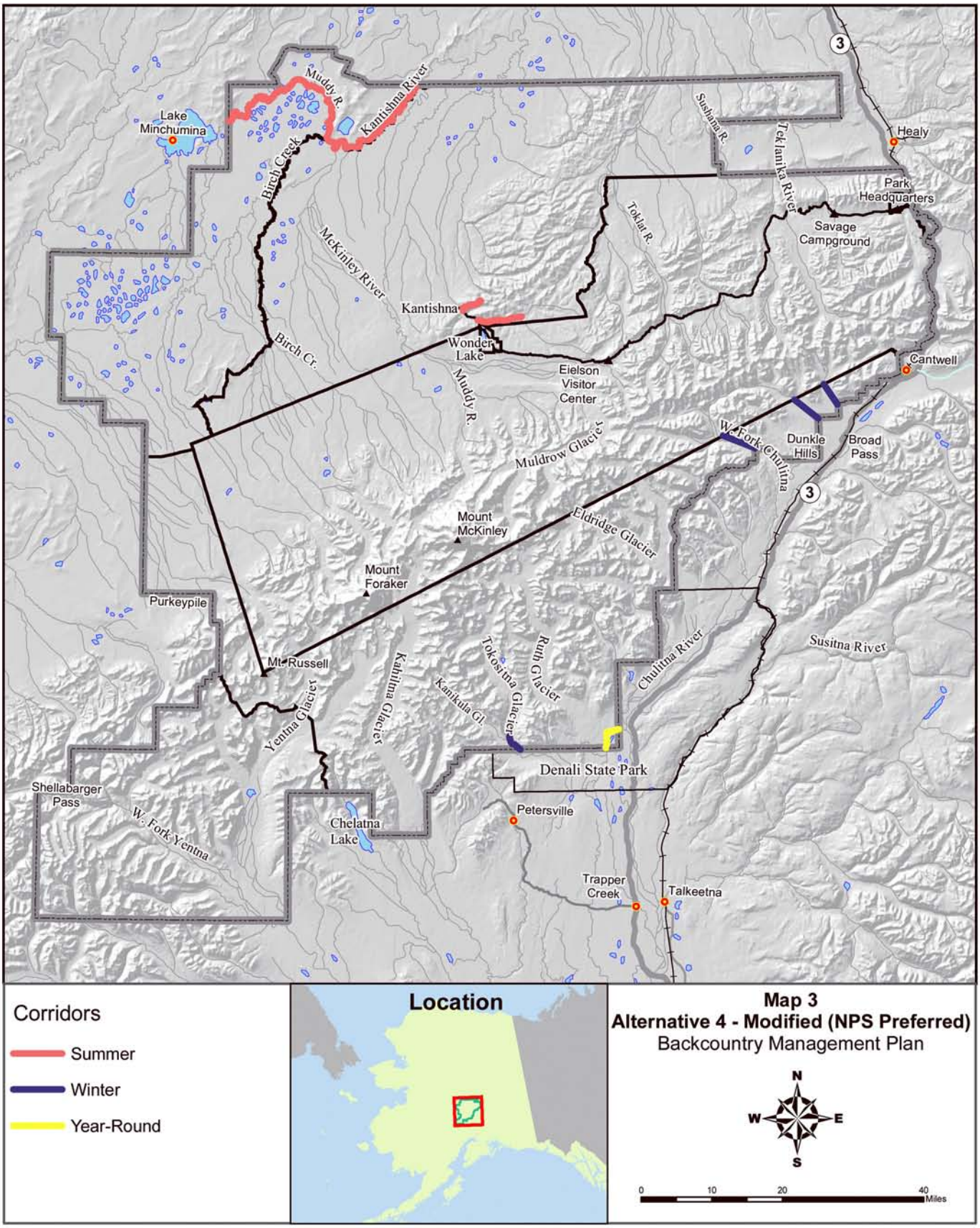
Lake Minchumina
Muddy R.
Kantishna River
Birch Creek
McKinley River
Kantishna
Wonder Lake
Birch Cr.
Muddy R.
Eielson Visitor Center
Muldrow Glacier
Eldridge Glacier
Mount McKinley
Mount Foraker
Purkeypile
Mt. Russell
Yentna Glacier
Kahiltna Glacier
Kanikula Gl.
Tokositna Glacier
Ruth Glacier
Chulitna River
Susitna River
Denali State Park
Petersville
Chelatna Lake
Shellabarger Pass
W. Fork Yentna
Trapper Creek
Talkeetna
Sushana R.
Tekianika River
Toklat R.
Healy
Park Headquarters
Savage Campground
Cantwell
Dunkle Hills
Broad Pass
W. Fork Chulitna
3
Corridors
Summer
Winter
Year-Round
Location
Map 3
Alternative 4 - Modified (NPS Preferred)
Backcountry Management Plan
N
W
E
S
0
10
20
40
Miles

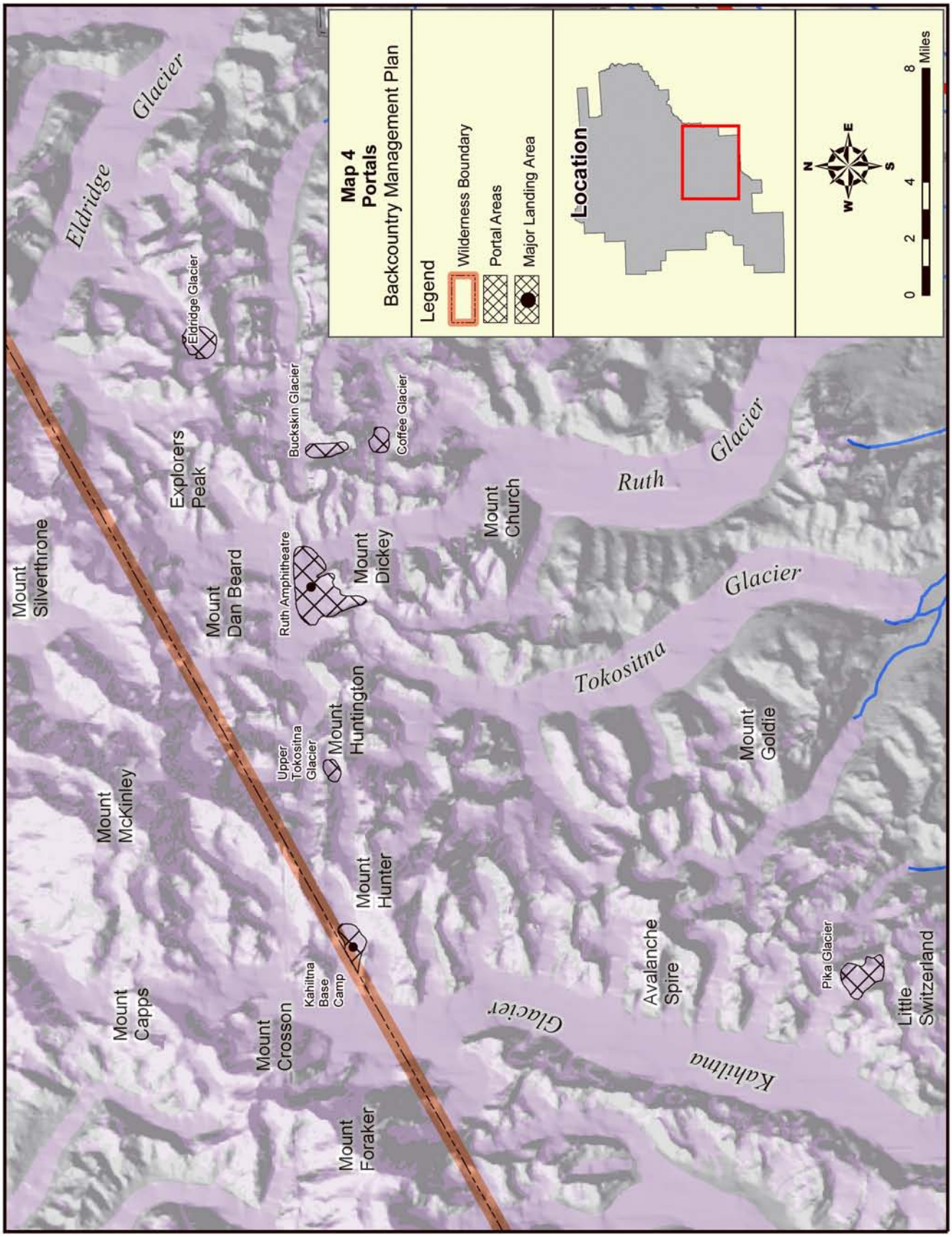
Map 4
Portals
Backcountry Management Plan
Legend
Wilderness Boundary
Portal Areas
Major Landing Area
Location
N
E
S
W
0
2
4
8
Miles
Eldridge Glacier
Eldridge
Glacier
Mount Silverthrone
Explorers Peak
Mount Dan Beard
Buckskin Glacier
Coffee Glacier
Ruth Amphitheatre
Mount Dickey
Mount Church
Ruth
Glacier
Glacier
Tokositna
Upper Tokositna Glacier
Mount Huntington
Mount Goldie
Mount McKinley
Mount Hunter
Mount Capps
Kahiltna Base Camp
Mount Crosson
Avalanche Spire
Pika Glacier
Little Switzerland
Glacier
Kahiltna
Mount Foraker

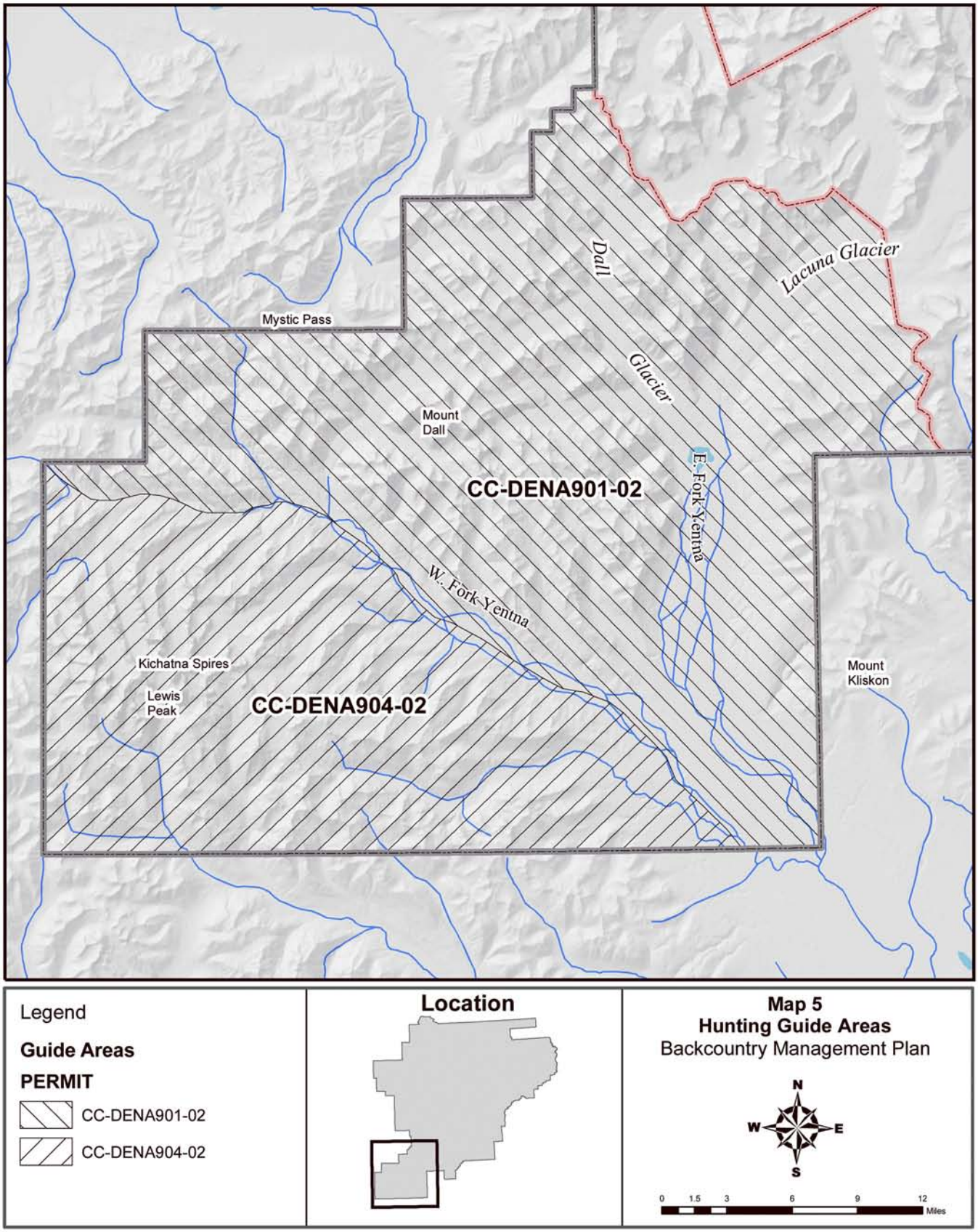
Mystic Pass
Mount Dall
Dall Glacier
Lacuna Glacier
CC-DENA901-02
E. Fork Yentna
W. Fork Yentna
Kichatna Spires
Lewis Peak
CC-DENA904-02
Mount Kliskon
Legend
Guide Areas
PERMIT
CC-DENA901-02
CC-DENA904-02
Location
Map 5
Hunting Guide Areas
Backcountry Management Plan
N
W
E
S
0 1.5 3 6 9 12
Miles

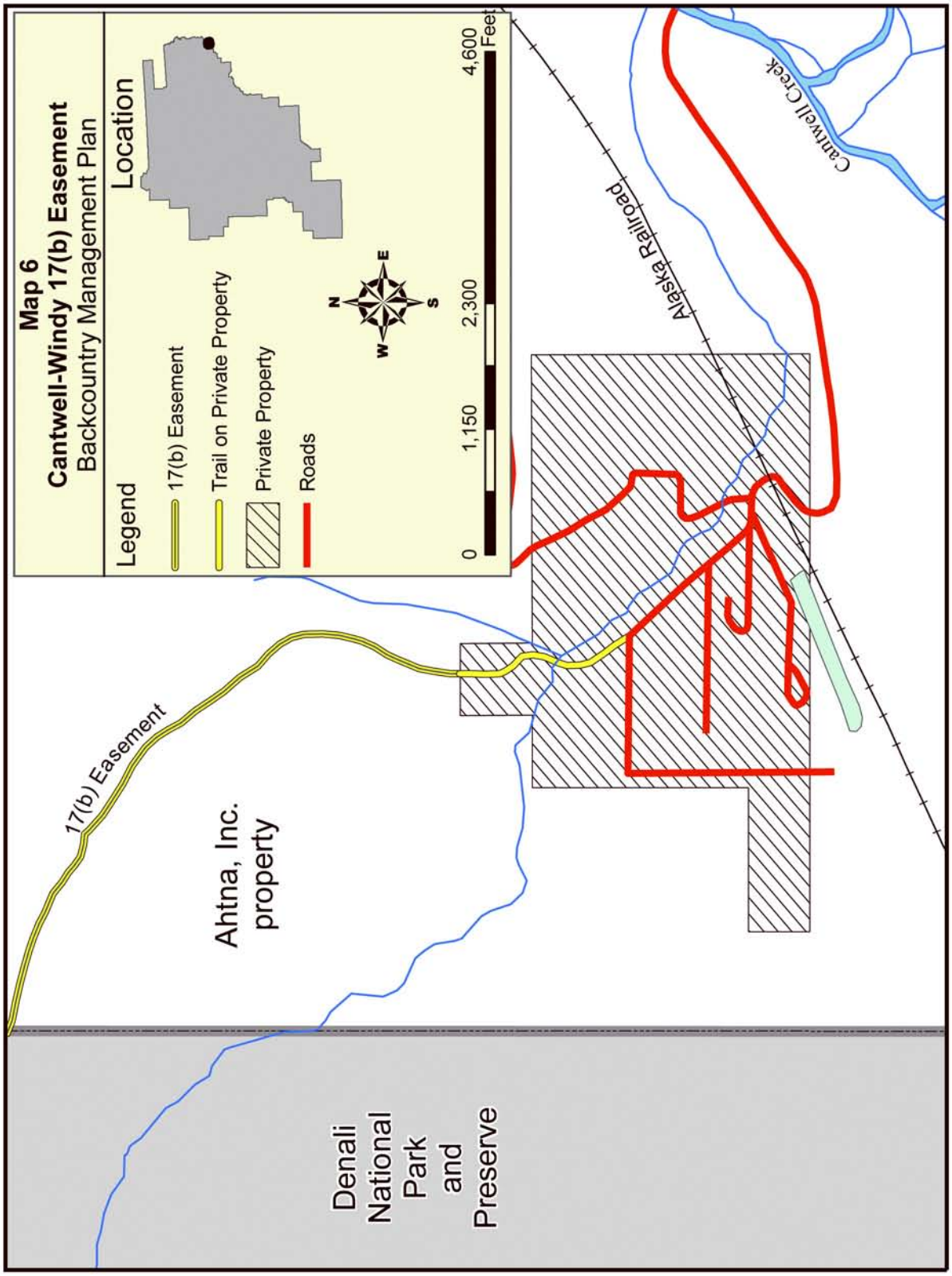
Map 6
Cantwell-Windy 17(b) Easement
Backcountry Management Plan
Legend
17(b) Easement
Trail on Private Property
Private Property
Roads
Location
N
E
S
W
0
1,150
2,300
4,600
Feet
Alaska Railroad
Cantwell Creek
17(b) Easement
Ahtna, Inc.
property
Denali
National
Park
and
Preserve

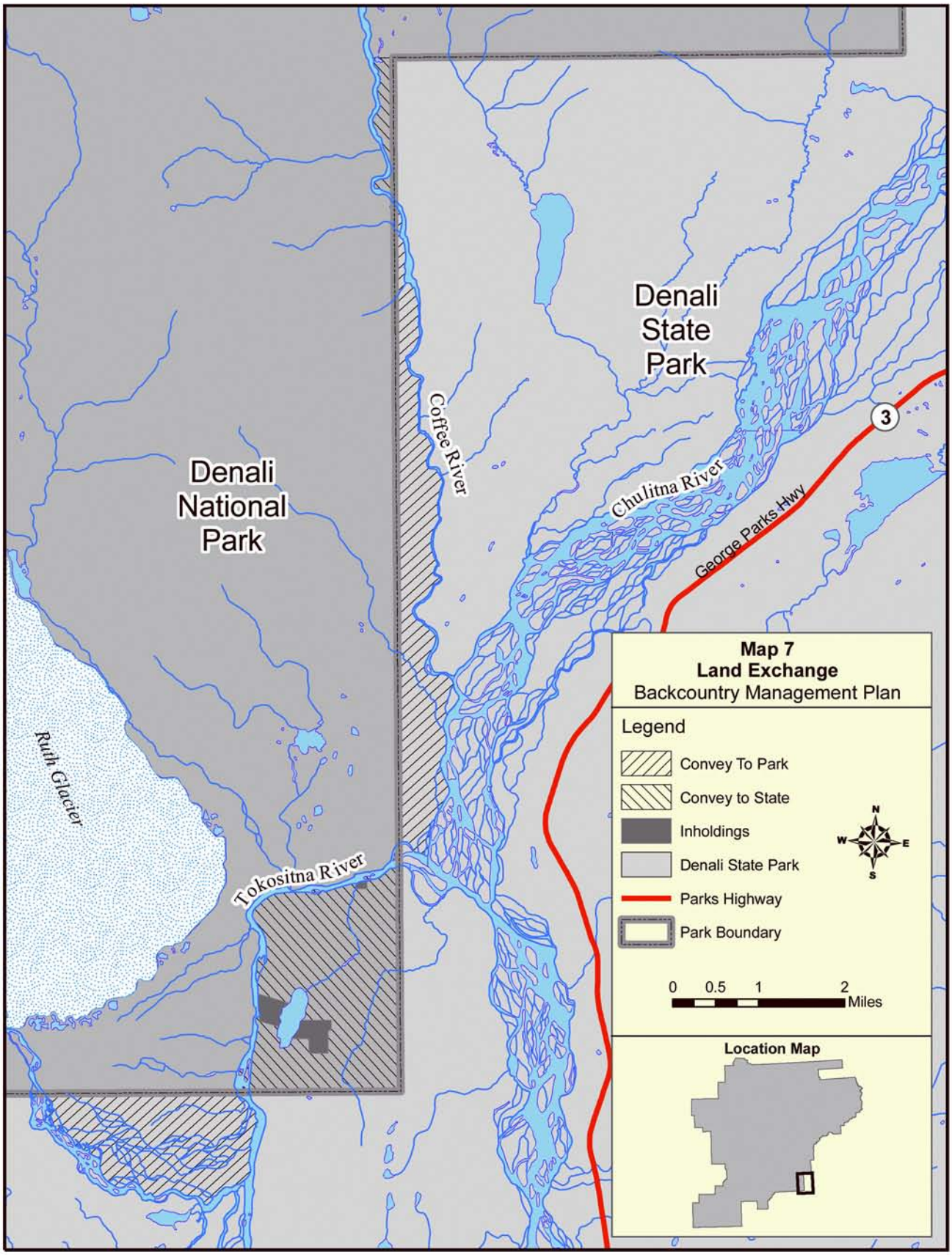
Denali
State
Park
Denali
National
Park
Coffee River
Chulitna River
George Parks Hwy
3
Ruth Glacier
Tokositna River
Map 7
Land Exchange
Backcountry Management Plan
Legend
Convey To Park
Convey to State
Inholdings
Denali State Park
Parks Highway
Park Boundary
N
W
E
S
0
0.5
1
2
Miles
Location Map