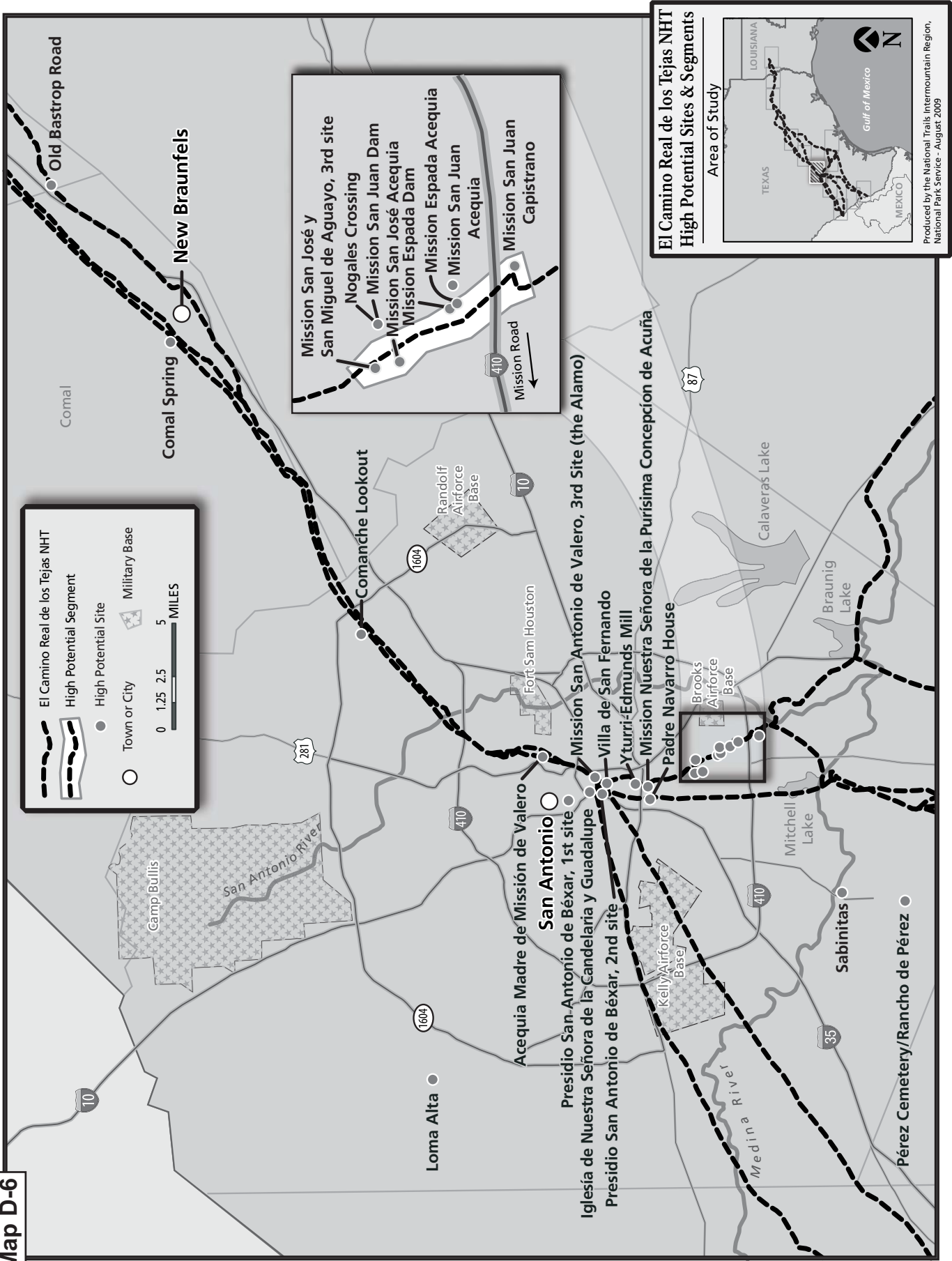
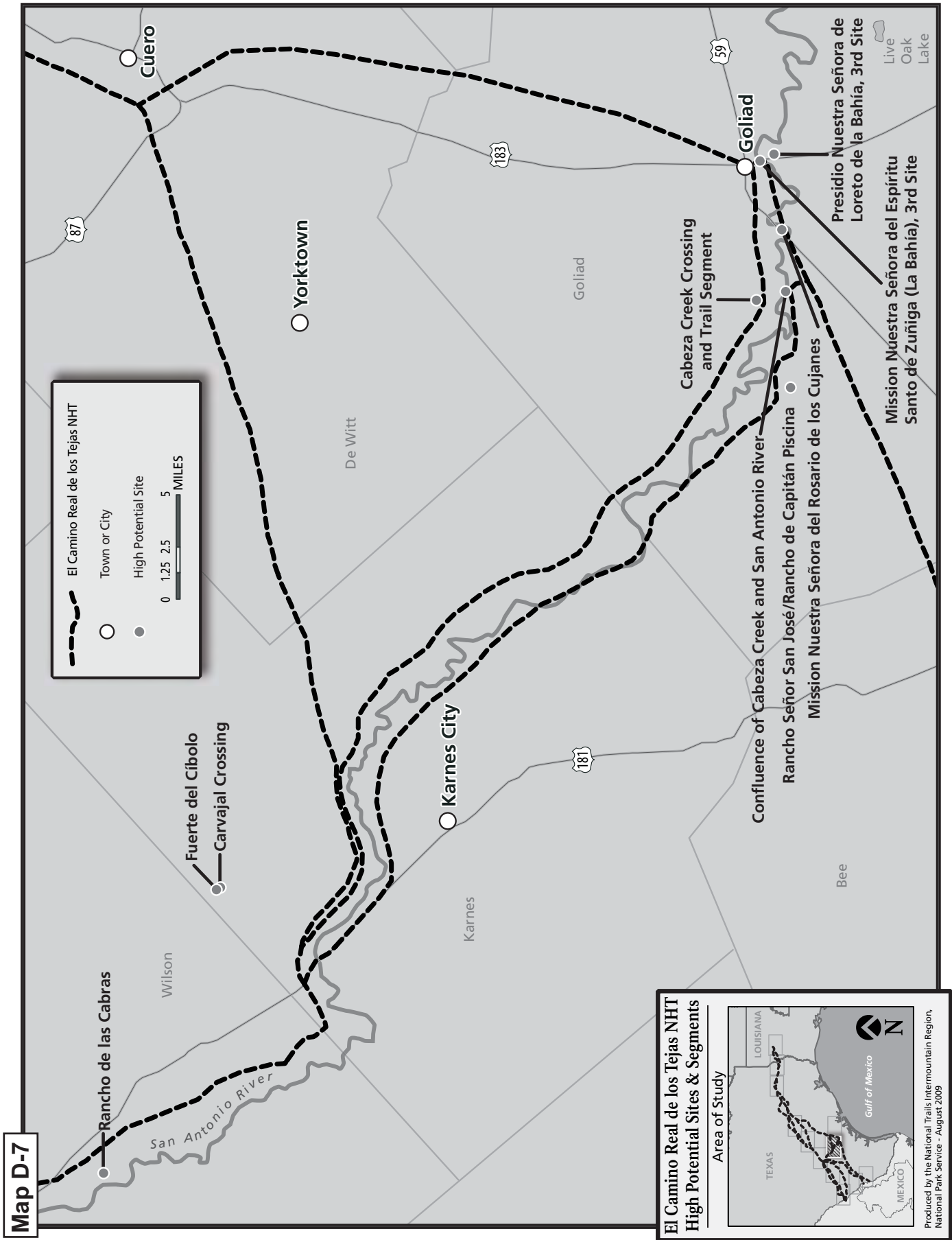


Map D-6





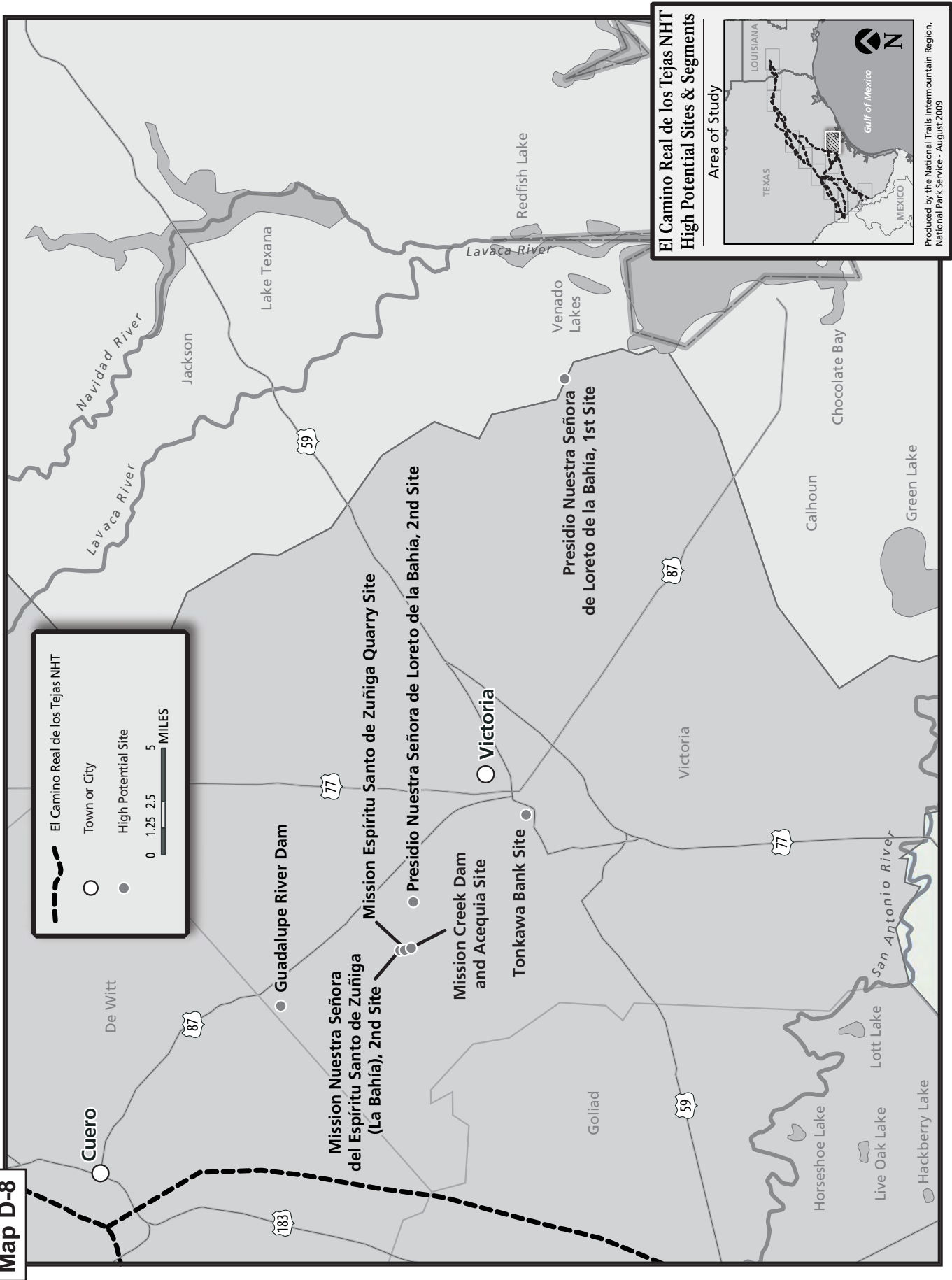
Map D-7

El Camino Real de los Tejas NHT High Potential Sites & Segments

Area of Study

Produced by the National Trails Intermountain Region, National Park Service - August, 2009

Map D-8

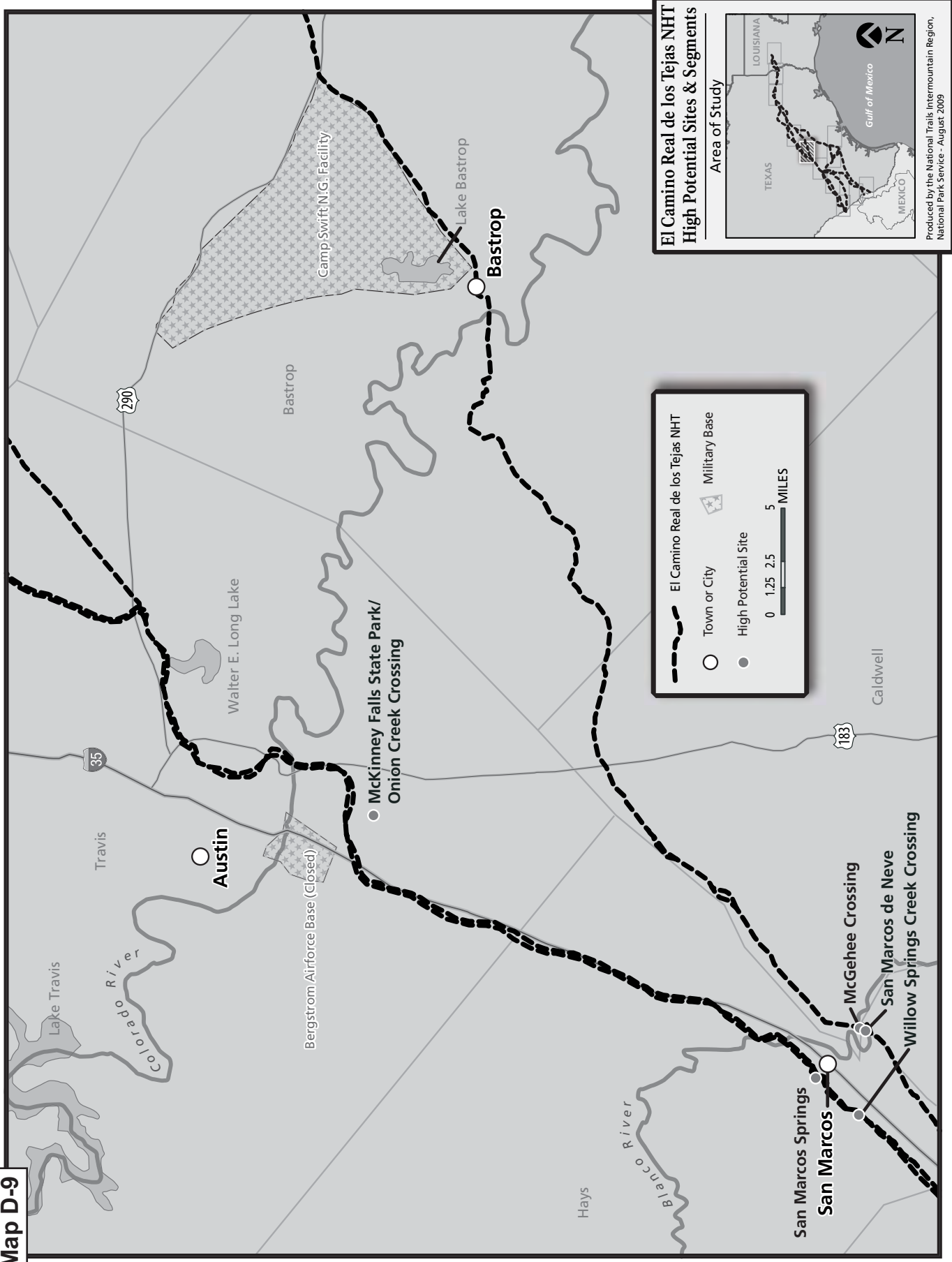


**El Camino Real de los Tejas NHT
High Potential Sites & Segments**

Area of Study

Produced by the National Trails Internmountain Region,
National Park Service - August 2009

Map D-9



El Camino Real de los Tejas NHT

- El Camino Real de los Tejas NHT
- Town or City
- Military Base
- High Potential Site

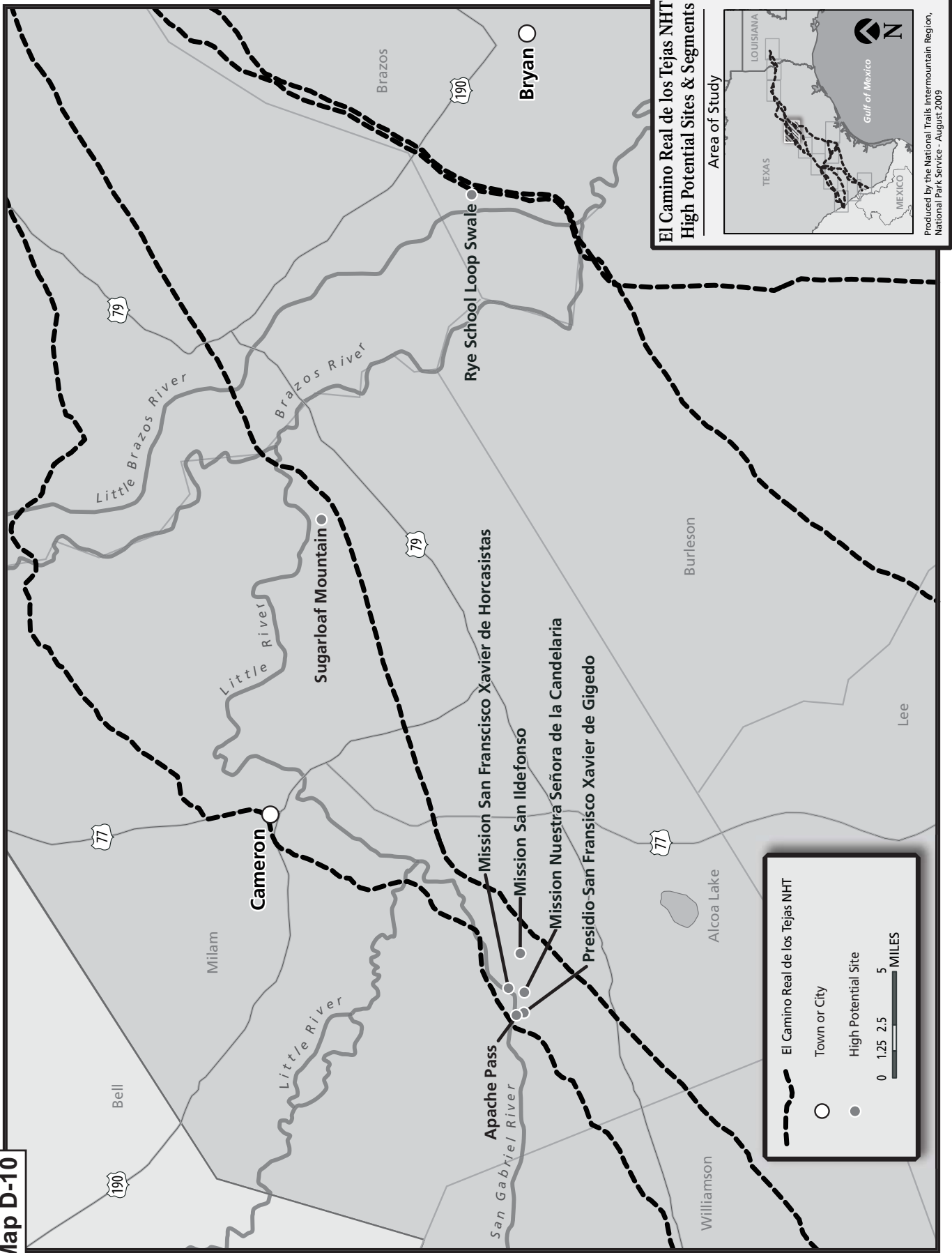
0 1.25 2.5 5 MILES

El Camino Real de los Tejas NHT High Potential Sites & Segments

Area of Study

Produced by the National Trails Intermountain Region, National Park Service - August 2009

Map D-10



**El Camino Real de los Tejas NHT
High Potential Sites & Segments**

Area of Study

Produced by the National Trails Intermountain Region,
National Park Service - August 2009

