

TABLE OF CONTENTS

Appendices

Mississippi Hills National Heritage Area Management Plan BACKGROUND REPORT

- A. MHNHA Federal Legislation
- B. MHNHA Background Study
- C. Stakeholders List & Meetings Information
- D. Natural Resources Inventory
- E. Cultural Resources Inventory
- F. Economic & Market Assessment
- G. Categorical Exclusion Report
- H. Preparers & Participants

APPENDIX A
Federal Legislation Establishing the
Mississippi Hills National Heritage Area

SEC. 8007. MISSISSIPPI HILLS NATIONAL HERITAGE AREA.

(a) Definitions- In this section:

(1) HERITAGE AREA- The term `Heritage Area' means the Mississippi Hills National Heritage Area established by subsection (b)(1).

(2) LOCAL COORDINATING ENTITY- The term `local coordinating entity' means the local coordinating entity for Heritage Area designated by subsection (b)(3)(A).

(3) MANAGEMENT PLAN- The term `management plan' means the management plan for the Heritage Area required under subsection (c)(1)(A).

(4) SECRETARY- The term `Secretary' means the Secretary of the Interior.

(5) STATE- The term `State' means the State of Mississippi.

(b) Mississippi Hills National Heritage Area-

(1) ESTABLISHMENT- There is established the Mississippi Hills National Heritage Area in the State.

(2) BOUNDARIES-

(A) AFFECTED COUNTIES- The Heritage Area shall consist of all, or portions of, as specified by the boundary description in subparagraph (B), Alcorn, Attala, Benton, Calhoun, Carroll, Chickasaw, Choctaw, Clay, DeSoto, Grenada, Holmes, Itawamba, Lafayette, Lee, Lowndes, Marshall, Monroe, Montgomery, Noxubee, Oktibbeha, Panola, Pontotoc, Prentiss, Tate, Tippah, Tishomingo, Union, Webster, Winston, and Yalobusha Counties in the State.

(B) BOUNDARY DESCRIPTION- The Heritage Area shall have the following boundary description:

(i) traveling counterclockwise, the Heritage Area shall be bounded to the west by U.S. Highway 51 from the Tennessee State line until it intersects Interstate 55 (at Geeslin Corner approximately 1/2 mile due north of Highway Interchange 208);

(ii) from this point, Interstate 55 shall be the western boundary until it intersects with Mississippi Highway 12 at Highway Interchange 156, the intersection of which shall be the southwest terminus of the Heritage Area;

(iii) from the southwest terminus, the boundary shall--

(I) extend east along Mississippi Highway 12 until it intersects U.S. Highway 51;

(II) follow Highway 51 south until it is intersected again by Highway 12;

(III) extend along Highway 12 into downtown Kosciusko where it intersects Mississippi Highway 35;

(IV) follow Highway 35 south until it is intersected by Mississippi Highway 14; and

(V) extend along Highway 14 until it reaches the Alabama State line, the intersection of which shall be the southeast terminus of the Heritage Area;

(iv) from the southeast terminus, the boundary of the Heritage Area shall follow the Mississippi-Alabama State line until it reaches the Mississippi-Tennessee State line, the intersection of which shall be the northeast terminus of the Heritage Area; and

(v) the boundary shall extend due west until it reaches U.S. Highway 51, the intersection of which shall be the northwest terminus of the Heritage Area.

(3) LOCAL COORDINATING ENTITY-

(A) IN GENERAL- The local coordinating entity for the Heritage Area shall be the Mississippi Hills Heritage Area Alliance, a nonprofit organization registered by the State, with the cooperation and support of the University of Mississippi.

(B) BOARD OF DIRECTORS-

(i) IN GENERAL- The local coordinating entity shall be governed by a Board of Directors comprised of not more than 30 members.

(ii) COMPOSITION- Members of the Board of Directors shall consist of--

(I) not more than 1 representative from each of the counties described in paragraph (2)(A); and

(II) any ex-officio members that may be appointed by the Board of Directors, as the Board of Directors determines to be necessary.

(c) Duties and Authorities of Local Coordinating Entity-

(1) DUTIES OF THE LOCAL COORDINATING ENTITY- To further the purposes of the Heritage Area, the local coordinating entity shall--

(A) prepare, and submit to the Secretary, in accordance with subsection (d), a management plan for the Heritage Area;

(B) assist units of local government, regional planning organizations, and nonprofit organizations in implementing the approved management plan by--

(i) establishing and maintaining interpretive exhibits and programs within the Heritage Area;

(ii) developing recreational opportunities in the Heritage Area;

(iii) increasing public awareness of, and appreciation for, natural, historical, cultural, archaeological, and recreational resources of the Heritage Area;

(iv) restoring historic sites and buildings in the Heritage Area that are consistent with the themes of the Heritage Area; and

(v) carrying out any other activity that the local coordinating entity determines to be consistent with this section;

(C) conduct meetings open to the public at least annually regarding the development and implementation of the management plan;

(D) submit an annual report to the Secretary for each fiscal year for which the local coordinating entity receives Federal funds under this section specifying--

(i) the accomplishments of the local coordinating entity;

(ii) the expenses and income of the local coordinating entity;

(iii) the amounts and sources of matching funds;

(iv) the amounts leveraged with Federal funds and sources of the leveraged funds; and

(v) grants made to any other entities during the fiscal year;

(E) make available for audit for each fiscal year for which the local coordinating entity receives Federal funds under this section, all information pertaining to the expenditure of the funds and any matching funds;

(F) require in all agreements authorizing expenditures of Federal funds by other organizations, that the receiving organizations make available for audit all records and other information pertaining to the expenditure of the funds; and

(G) ensure that each county included in the Heritage Area is appropriately represented on any oversight advisory committee established under this section to coordinate the Heritage Area.

(2) **AUTHORITIES-** The local coordinating entity may, subject to the prior approval of the Secretary, for the purposes of preparing and implementing the management plan, use Federal funds made available under this section to--

(A) make grants and loans to the State, political subdivisions of the State, nonprofit organizations, and other persons;

(B) enter into cooperative agreements with, or provide technical assistance to, the State, political subdivisions of the State, nonprofit organizations, and other organizations;

(C) hire and compensate staff;

(D) obtain funds or services from any source, including funds and services provided under any other Federal law or program; and

(E) contract for goods or services.

(3) **PROHIBITION ON ACQUISITION OF REAL PROPERTY-** The local coordinating entity may not use Federal funds received under this section to acquire any interest in real property.

(d) Management Plan-

(1) IN GENERAL- Not later than 3 years after the date on which funds are made available to develop the management plan, the local coordinating entity shall submit to the Secretary for approval a proposed management plan for the Heritage Area.

(2) REQUIREMENTS-The management plan for the Heritage Area shall--

(A) provide recommendations for the preservation, conservation, enhancement, funding, management, interpretation, development, and promotion of the cultural, historical, archaeological, natural, and recreational resources of the Heritage Area;

(B) specify existing and potential sources of funding or economic development strategies to protect, enhance, interpret, fund, manage, and develop the Heritage Area;

(C) include--

(i) an inventory of the natural, historical, cultural, archaeological, and recreational resources of the Heritage Area; and

(ii) an analysis of how Federal, State, tribal, and local programs may best be coordinated to promote and carry out this section;

(D) provide recommendations for educational and interpretive programs to provide information to the public on the resources of the Heritage Area; and

(E) involve residents of affected communities and tribal and local governments.

(3) TERMINATION OF FUNDING- If the management plan is not submitted to the Secretary in accordance with this subsection, the local coordinating entity shall not qualify for additional financial assistance under this section until the management plan is submitted to, and approved by, the Secretary.

(4) APPROVAL OF MANAGEMENT PLAN-

(A) REVIEW- Not later than 180 days after the date on which the Secretary receives the management plan, the Secretary shall approve or disapprove the management plan.

(B) CONSULTATION REQUIRED- The Secretary shall consult with the Governor of the State and any tribal government in which the Heritage Area is located before approving the management plan.

(C) CRITERIA FOR APPROVAL- In determining whether to approve the management plan, the Secretary shall consider whether--

(i) the local coordinating entity represents the diverse interests of the Heritage Area, including governments, natural and historical resource protection organizations, educational institutions, businesses, community residents, and recreational organizations;

- (ii) the local coordinating entity has afforded adequate opportunity for public and governmental involvement (including through workshops and public meetings) in the preparation of the management plan;
- (iii) the resource protection and interpretation strategies described in the management plan, if implemented, would adequately protect the natural, historical, cultural, archaeological, and recreational resources of the Heritage Area;
- (iv) the management plan would not adversely affect any activities authorized on Federal or tribal land under applicable laws or land use plans;
- (v) the Secretary has received adequate assurances from the appropriate State, tribal, and local officials whose support is needed to ensure the effective implementation of the State, tribal, and local aspects of the management plan; and
- (vi) the local coordinating entity has demonstrated the financial capability, in partnership with others, to carry out the management plan.

(D) ACTION FOLLOWING DISAPPROVAL-

- (i) **IN GENERAL-** If the Secretary disapproves the management plan, the Secretary--
 - (I) shall advise the local coordinating entity in writing of the reasons for the disapproval; and
 - (II) may make recommendations to the local coordinating entity for revisions to the management plan.
- (ii) **DEADLINE-** Not later than 180 days after receiving a revised management plan, the Secretary shall approve or disapprove the revised management plan.

(E) REVIEW; AMENDMENTS-

- (i) **IN GENERAL-** After approval by the Secretary of the management plan, the Alliance shall periodically--
 - (I) review the management plan; and
 - (II) submit to the Secretary, for review and approval by the Secretary, any recommendations for revisions to the management plan.
- (ii) **IN GENERAL-** An amendment to the management plan that substantially alters the purposes of the Heritage Area shall be reviewed by the Secretary and approved or disapproved in the same manner as the original management plan.
- (iii) **IMPLEMENTATION-** The local coordinating entity shall not use Federal funds authorized to be appropriated by this section to implement an amendment to the

management plan until the Secretary approves the amendment.

(e) Duties and Authorities of the Secretary-

(1) TECHNICAL AND FINANCIAL ASSISTANCE-

(A) IN GENERAL- On the request of the local coordinating entity, the Secretary may provide technical and financial assistance, on a reimbursable or nonreimbursable basis (as determined by the Secretary), to the local coordinating entity to develop and implement the management plan.

(B) COOPERATIVE AGREEMENTS- The Secretary may enter into cooperative agreements with the local coordinating entity and other public or private entities to provide technical or financial assistance under subparagraph (A).

(C) PRIORITY- In assisting the Heritage Area, the Secretary shall give priority to actions that assist in--

(i) conserving the significant natural, historical, cultural, archaeological, and recreational resources of the Heritage Area; and

(ii) providing educational, interpretive, and recreational opportunities consistent with the purposes of the Heritage Area.

(2) EVALUATION; REPORT-

(A) IN GENERAL- Not later than 3 years before the date on which authority for Federal funding terminates for the Heritage Area under subsection (i), the Secretary shall--

(i) conduct an evaluation of the accomplishments of the Heritage Area; and

(ii) prepare a report with recommendations for the future role of the National Park Service, if any, with respect to the Heritage Area, in accordance with subparagraph (C).

(B) EVALUATION- An evaluation conducted under subparagraph (A)(i) shall--

(i) assess the progress of the local coordinating entity with respect to--

(I) accomplishing the purposes of this section for the Heritage Area; and

(II) achieving the goals and objectives of the approved management plan for the Heritage Area;

(ii) analyze the Federal, State, local, and private investments in the Heritage Area to determine the leverage and impact of the investments; and

(iii) review the management structure, partnership relationships, and funding of the Heritage Area for purposes of identifying the critical components for sustainability of the Heritage Area.

(C) REPORT-

(i) IN GENERAL- Based on the evaluation conducted under subparagraph (A)(i), the Secretary shall prepare a report that includes recommendations for the future role of the National Park Service, if any, with respect to the Heritage Area.

(ii) REQUIRED ANALYSIS- If the report prepared under this subparagraph recommends that Federal funding for the Heritage Area be reauthorized, the report shall include an analysis of--

(I) ways in which Federal funding for the Heritage Area may be reduced or eliminated; and

(II) the appropriate time period necessary to achieve the recommended reduction or elimination.

(iii) SUBMISSION TO CONGRESS- On completion of a report under this subparagraph, the Secretary shall submit the report to--

(I) the Committee on Energy and Natural Resources of the Senate; and

(II) the Committee on Natural Resources of the House of Representatives.

(f) Relationship to Other Federal Agencies-

(1) IN GENERAL- Nothing in this section affects the authority of a Federal agency to provide technical or financial assistance under any other law.

(2) CONSULTATION AND COORDINATION- To the maximum extent practicable, the head of any Federal agency planning to conduct activities that may have an impact on the Heritage Area is encouraged to consult and coordinate the activities with the Secretary and the local coordinating entity.

(3) OTHER FEDERAL AGENCIES- Nothing in this section--

(A) modifies, alters, or amends any laws (including regulations) authorizing a Federal agency to manage Federal land under the jurisdiction of the Federal agency;

(B) limits the discretion of a Federal land manager to implement an approved land use plan within the boundaries of the Heritage Area; or

(C) modifies, alters, or amends any authorized use of Federal land under the jurisdiction of a Federal agency.

(g) Effect-

(1) PROPERTY OWNERS AND REGULATORY PROTECTIONS-


Nothing in this section--

(A) abridges the rights of any owner of public or private property, including the right to refrain from participating in any plan, project, program, or activity conducted within the Heritage Area;

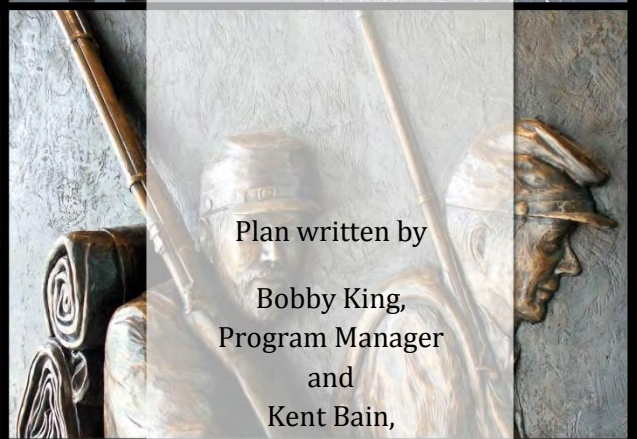
(B) requires any property owner to--

- (i) permit public access (including Federal, tribal, State, or local government access) to the property; or
 - (ii) modify any provisions of Federal, tribal, State, or local law with regard to public access or use of private land;
 - (C) alters any duly adopted land use regulations, approved land use plan, or any other regulatory authority of any Federal, State, or local agency, or tribal government;
 - (D) conveys any land use or other regulatory authority to the local coordinating entity;
 - (E) authorizes or implies the reservation or appropriation of water or water rights;
 - (F) diminishes the authority of the State to manage fish and wildlife, including the regulation of fishing and hunting within the Heritage Area; or
 - (G) creates any liability, or affects any liability under any other law, of any private property owner with respect to any person injured on the private property.
- (2) NO EFFECT ON INDIAN TRIBES- Nothing in this section--
- (A) restricts an Indian tribe from protecting cultural or religious sites on tribal land; or
 - (B) diminishes the trust responsibilities or government-to-government obligations of the United States to any Indian tribe recognized by the Federal Government.
- (h) Authorization of Appropriations-
- (1) IN GENERAL- There is authorized to be appropriated to carry out this section \$10,000,000, of which not more than \$1,000,000 may be made available for any fiscal year.
 - (2) AVAILABILITY- Amounts made available under paragraph (1) shall remain available until expended.
 - (3) COST-SHARING REQUIREMENT-
 - (A) IN GENERAL- The Federal share of the total cost of any activity under this section shall be not more than 50 percent.
 - (B) FORM- The non-Federal contribution--
 - (i) shall be from non-Federal sources; and
 - (ii) may be in the form of in-kind contributions of goods or services fairly valued.
- (i) Termination of Financial Assistance- The authority of the Secretary to provide financial assistance under this section terminates on the date that is 15 years after the date of enactment of this Act.

APPENDIX B
Background Study for the
Mississippi Hills National Heritage Area



Three-Year
Strategic Plan
for the
Mississippi
Hills Heritage
Area



Plan written by
Bobby King,
Program Manager
and
Kent Bain,
Project Coordinator,
Mississippi Hills
Heritage Area Alliance





Dr. Gloria Kellum, Vice Chancellor for University Relations
University of Mississippi



Mike Clayborne, Jan Eastman and Juanita Floyd
CREATE Foundation



Mike Armour and Sandra Perkins
Appalachian Regional Commission



Craig Ray, Mary Beth Wilkerson, Alex Thomas and Sarah McCullough
Mississippi Development Authority–Tourism Division



David Rumbarger, Wayne Averett and Martha Swindle
Community Development Foundation

Plan reviewed by Phil Walker, *the Walker Collaborative*

TABLE OF CONTENTS

INTRODUCTION	5	SECTION SEVEN: DESTINATION DEVELOPMENT ...	29
MAP OF THE MISSISSIPPI HILLS HERITAGE AREA	6	7.1 A Broad Array of Tasks	
BOUNDARIES	7	7.2 Theme, Tour and Trail Development	
EXECUTIVE SUMMARY	8	7.3 Branding and Product Development	
A. ASSESS		7.4 Programming	
SECTION ONE: THE CLUSTER APPROACH	11	7.5 Components of a Marketing Plan	
SECTION TWO: ASSESSING THE INDUSTRY	13	7.6 Possible Components of a Promotional Network	
2.1 Cultural and Heritage Tourism		7.7 Other Creative Projects	
2.2 Profile of the Cultural & Heritage Tourist		SECTION EIGHT: PLANNING-RELATED TOPICS	33
2.3 Current Trends		8.1 Guiding Principles	
2.4 The State of Tourism in the Magnolia State		8.2 Site Assessments	
SECTION THREE: ASSESSING THE REGION'S FUTURE 16		8.3 Building Understanding and Identity	
3.1 A Changing Physical Landscape		C. ORGANIZE	
3.2 A Changing Economy		SECTION NINE: PARTNERSHIPS	36
3.3 A Changing Cultural Landscape		9.1 Partnering – The Key to Progress	
3.4 Targeting Audiences		9.2 Keeping a Proper Focus	
SECTION FOUR: ASSESSING THE MINDSET	19	9.3 Framework for Progress	
4.1 Adjusting the Mindset		SECTION TEN: THE ROLE OF THE ALLIANCE	38
4.2 Ask the Professionals		10.1 The Role of the Alliance	
4.3 A Smart Investment		10.2 Leadership and Partnership	
B. PLAN		10.3 Duties	
SECTION FIVE: A CREATIVE ECONOMY	22	10.4 Potential Services provided by the Alliance	
5.1 Interpreting Mississippi Hills Heritage		10.5 Desired Outcomes	
5.2 Guiding Principles for Interpretation		10.6 Working with the State Division of Tourism	
5.3 Interpretive Tools		10.7 Preservation and Tourism Working Together	
5.4 A Potential Interpretive Infrastructure		10.8 A Major Potential Partner	
5.5 Potential Scenic Byways, Heritage Corridors and Marketing Subregions		10.9 National Recognition	
5.6 Taking Interpretation to the Next Level		SECTION ELEVEN: RECOMMENDATIONS ON	43
SECTION SIX: A MANAGEMENT PLAN	27	ORGANIZING	
6.1 What is a Management Plan?		11.1 Community / County Level	
6.2 Components of the plan		11.2 Professional Tourism Agency Level	
		11.3 Regional Level	
		11.4 Proposed Structure of the Alliance	
		11.5 Funding	
		11.6 Budget Projections	
		11.7 New Mission Statement	

SECTION TWELVE: HILLS INSTITUTE..... 49

- 12.1 Institutionalizing the Capacity to Assist
- 12.2 Recommended Steps
- 12.3 A Potential Partner
- 12.4 Sponsorship Possibilities
- 12.5 Put It in Writing

D. PREPARE.

SECTION THIRTEEN: A MODEL FOR SUCCESS 53

- 13.1 Overview
- 13.2 Strategic Objectives
- 13.3 Assessment Focuses
- 13.4 Technical Assistance
- 13.5 Desired Outcomes

SECTION FOURTEEN: ADAPTING THE MODEL 56

- 14.1 A Framework for Improvement
- 14.2 Significant Appeal
- 14.3 Overview of issues

E. PROTECT & MANAGE.

SECTION FIFTEEN: PROTECTION AND MANAGEMENT ISSUES 59

F. MARKET

SECTION SIXTEEN: MARKETING ISSUES 61

- 16.1 Initial Marketing
- 16.2 Proof of Product
- 16.3 A Robust Tool
- 16.4 Marketing Basics

TIMELINE

PROPOSED SCHEDULE 65

- Exciting Possibilities
- Summary of Timeline
- Detailed Timeline (Proposed)

CONCLUSION

BEYOND TOURISM

A 'Multi-Purpose Destination' 70

NEW BYLAWS

Sample Bylaws 71

RESOURCE GUIDE

Resource Guide 81

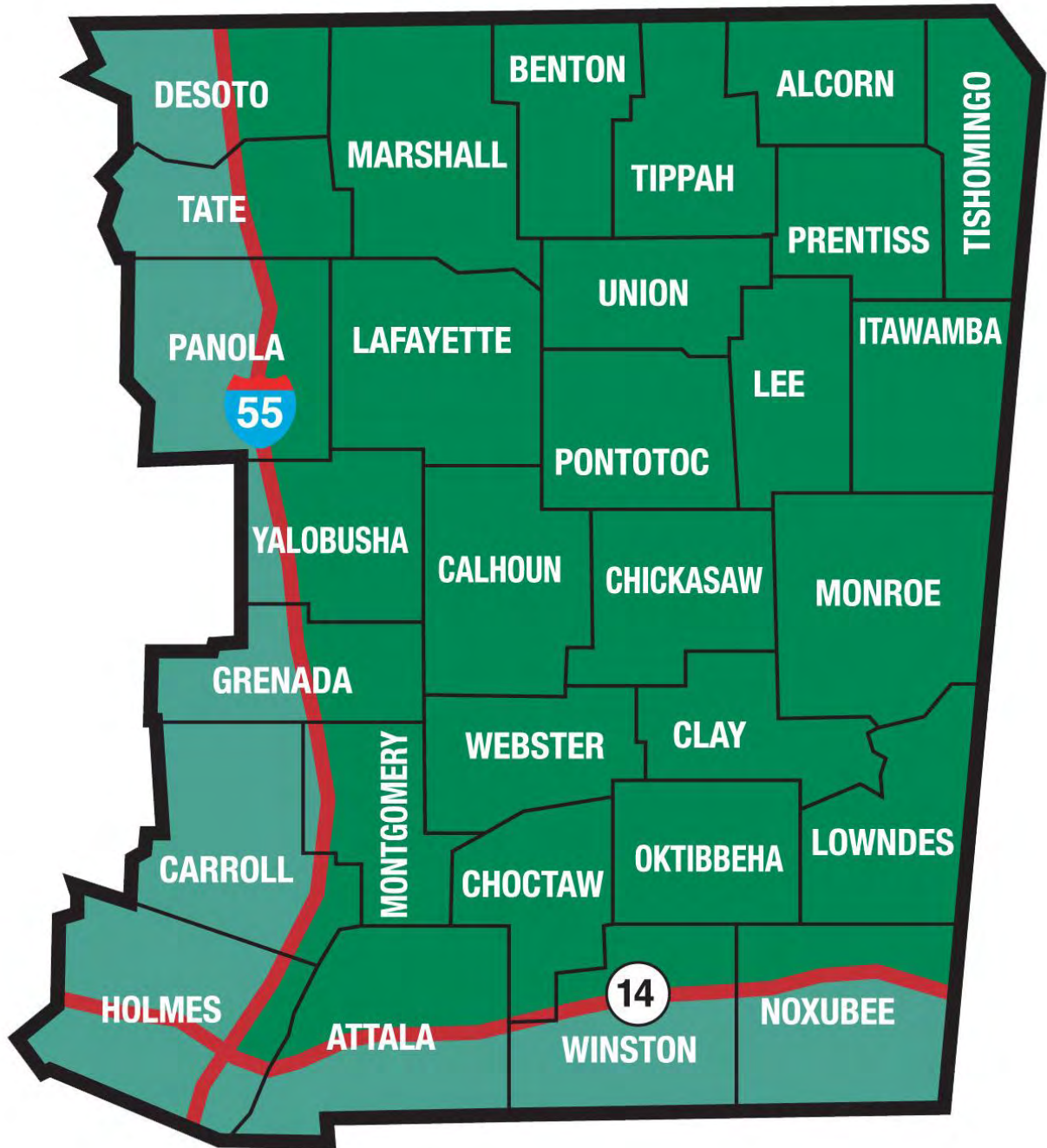


This 3-year strategic plan was funded through a \$110,000 grant awarded to the CREATE Foundation by the Appalachian Regional Commission. Matching funds were provided by the Mississippi Development Authority–Tourism Division, CREATE Foundation, University of Mississippi, and Oxford Convention & Visitors Bureau. The plan was one of multiple deliverables produced under the grant, which began August 1, 2006.

The purpose of the strategic plan is to serve as living document, one that will be referred to continuously over the next three years as it guides the development of the Mississippi Hills Heritage Area Alliance and the Mississippi Hills Institute for Heritage Resource Management.

It is the authors’ intention that this plan not only be referred to heavily, but also updated regularly. Although this document represents the best thinking of the moment, circumstances and project parameters will undoubtedly change and evolve in unpredictable ways. This strategic plan is a guidebook for progress, but it will also evolve in tandem with the project.

THE MISSISSIPPI HILLS HERITAGE AREA





The Mississippi Hills Heritage Area is bounded by the Tennessee and Alabama state lines to the north and east, Highway 14 to the south, and Interstate 55 to the west. A key advantage of these boundaries is that they are simple and easily conveyed to resident and visitor alike.

Interstate 55 travels the approximate geographic and cultural dividing line between the Mississippi Hills and Mississippi Delta, creating an ideal line of demarcation. Highway 14 is, likewise, a logical southern boundary for the heritage area, allowing it to encompass most of the geography that is legitimately part of Mississippi's 'hill country', while also providing a good stopping point so that the working area does not become too large and cumbersome.

The official boundaries of the Mississippi Hills Heritage Area do encompass small portions of certain counties traditionally considered to be part of the Mississippi Delta, specifically Holmes and Carroll counties; however, this is simply a result of using Interstate 55 as the western boundary.

Columbus, Corinth, Grenada, Hernando, Holly Springs, Oxford, Starkville, and Tupelo are envisioned as 'magnets' for the heritage area, working together to form a strong core product. Smaller communities, both within and around the heritage area, will benefit by being associated with this powerful regional heritage tourism engine.



The National Trust for Historic Preservation suggests the following four-step process for successful and sustainable cultural heritage tourism development:

- **Step One**
Assess the potential
- **Step Two**
Plan and organize
- **Step Three**
Prepare, protect and manage
- **Step Four**
Market for success

These guidelines are being followed in the development of the Mississippi Hills Heritage Area, and provide the framework for this three-year strategic plan.

Assess the potential

Project organizers have undertaken multiple assessment efforts over the past few years:

- Developed a Concept Plan and Heritage Resource Maps, which were funded by the U.S. Forest Service, the North Central Mississippi Resource Conservation and Development Council, and the Mississippi Development Authority-Tourism Division;
- Hosted a Heritage Area Conference, funded by the University of Mississippi and the MDA Tourism;
- Held a Heritage Tourism Summit, funded by the University of Mississippi and CREATE;
- Conducted an Economic Benefits Study, funded by CREATE and the Appalachian Regional Commission;
- Hosted a 'Your Town: Designing Its Future' workshop, funded by the National Trust for Historic Preservation and the National Endowment for the Arts.

All of these efforts yielded positive results, and indicated that significant potential for heritage tourism development exists in Northeast Mississippi. Sections One through Four of this strategic plan continue the assessment process, examining the cultural and heritage tourism industry as a whole, the region's economic future, and necessary changes in mindset.

Plan and Organize

Initial planning indicated that the heritage area model would be an effective framework to employ in Northeast Mississippi. The result was the creation of the Mississippi Hills Heritage Area, a regional heritage tourism umbrella.

While previous organizational steps have been taken, this strategic plan seeks to guide key regional stakeholders toward a process of full and sustained engagement as they partner to jumpstart heritage tourism development in the region. The recommendations in this plan are intended to move the heritage area initiative along at a more aggressive pace. Although projects of this type tend to be slow-moving and ever-evolving, the Mississippi Hills Heritage Area is gaining momentum and is poised to begin making substantial progress.

The Mississippi Hills Heritage Area Alliance, a non-profit organization, was formed in 2004, and the Mississippi Hills Institute for Heritage Resource Management was established at the University of Mississippi in 2006. The time has arrived to begin developing the full potential of these vehicles and to expand their capacity as guiding instruments for the heritage area initiative.

Thanks to existing funders and partners such as ARC, University of Mississippi, MDA Tourism, CREATE, and others, this project has achieved initial sustainability. It is now time to look at securing longer-term continuity of effort, and to launch the development of a new regional industry. Sections Five through Twelve cover planning and organizing.

Prepare, Protect and Manage

What are the components of a regional heritage tourism industry? How are they constructed and connected into a seamless operational whole? Sections Thirteen and Fourteen discuss needed preparations, and Section Fifteen briefly covers protection and management issues.

Market for success

Marketing is the last step in heritage tourism development, and successful marketing depends on many factors. Section Sixteen discusses marketing issues.

This strategic plan has been organized around tasks associated with the four steps listed above:

Assess. Plan and Organize. Prepare, Protect & Manage. Market.

Section Sixteen is followed by a Timeline, a concluding section, new bylaws, and a resource guide.

APPENDIX C
Stakeholders List & Meetings Information

APPENDIX D
Natural Resources Inventory

AGRITOURISM

NAME	TYPE	COUNTY	COMMUNITY	REMARKS	MAP GRID #
Blueberry Patch	Agritourism	Alcorn	Corinth	berries off the vine; summer fruits; June thru September.	
Brussel's Bonsai Nursery	Agritourism	DeSoto	Olive Branch	largest importer and grower of fine bonsai in the United States.	
Burton's Sugar Farm	Agritourism	Benton	Michigan City	Farming heritage displays including steam engines, gristmills, blacksmith shop, threshers, sawmill, antique tractor pull; pumpkin patch; petting zoo, general store; quilt displays; and Civil War reenactment.	
Cedar Hill Farm	Agritourism	Desoto	Hernando	petting zoo; pony rides; play areas; bass fishing; volleyball; paintball; picnic	

AGRITOURISM

						areas; pavilion; Country Kitchen and Gift Shop	
Covenant Creek Farm		Agritourism	Tishomingo	Belmont		baby animals; farm tours; goat cheese, candy, soaps, and other organic products made and sold	
Fiddlin' Rooster		Agritourism	Yalobusha	Water Valley		Pumpkin patch, corn maze, hayrides, petting zoo	
Field of Dreams Daylily Farm		Agritourism	Alcorn	Corinth		over 600 varieties of daylilies.	
Freedom Hills Christmas Tree Farm		Agritourism	DeSoto	Hernando		Locally-grown Southern-variety trees: Leyland, Blue Sapphire, Virginia Pines.	
Hilltop Peach Farm		Agritourism	Alcorn	Corinth		home to a 700' high overlook with stunning view of the countryside; pick and purchase peaches, nectarines and apples	

AGRITOURISM

Holley Farm	Agritourism	Itawamba	Fulton	5-acre corn maze, pumpkin patches, cotton patch, cane sorghum patch, narrated wagon ride, country store, guided field trips, playground areas, 30 ft. super slide, picnic area, and concession stand		
Nesbit Blueberry Plantation	Agritourism	DeSoto	Nesbit	Open mid-May through the end of June		
Our Family Farm	Agritourism	DeSoto	Olive Branch	guided tour of crop plots, modern farm equipment, livestock, and fruit, vegetable, herb and flower gardens; hayrides, corn maze, and pumpkin patch		
Peoples Pecan Company	Agritourism	Oktibbeha	Starkville	October through January		
Pumpkin Patch Farms	Agritourism	Tippah	Blue Mountain	pumpkin patch, Easter egg hunts,		

AGRITOURISM

					strawberry patch, farm history Tours, chuck wagon suppers, and Amazing Maze Race	
Reese Orchard	Agritourism	Oktibeha	Starkville		persimmons, Asian pears, grapes and blueberries	
Tupelo Buffalo Park and Zoo	Agritourism	Lee	Tupelo		largest herd east of the Mississippi River; bus tour, petting zoo, trail rides, and gift shop	
Wise Farms Corn Maze	Agritourism	Pontotoc	Pontotoc		corn maze, hayrides, snack bar	
Corinth Farmers Market	Agritourism	Alcorn	Corinth		Home-grown produce May through November	
Kidz Kountry Petting Zoo	Agritourism		Southaven		67-acres of farmland fun: hayrides, pony rides, a new playground, fishing, and over 150 friendly animals to enjoy.	

AGRITOURISM

<p>Phillip's Grocery</p>	<p>Agritourism</p>		<p>Holly Springs</p>	<p>This country store is known world-wide for its hamburgers. The store features early 1900s memorabilia and rustic decor.</p>	
<p>Little Creek Ranch</p>	<p>Agritourism</p>		<p>Glen</p>	<p>Gentle rolling hills, pasture, timber land, scheduled rides, American Quarter Horse Association regulation-size arena; space for pole bending, barrel racing, cutting, roping, penning, leisure riding; full service camper, RV hookups; fishing. Little Creek has five lakes for fishing and for watering of the cattle and horses.</p>	
<p>The Apron Museum</p>	<p>Agritourism</p>		<p>Iuka</p>	<p>Home of the "one and only" Apron Museum. Aprons</p>	

AGRITOURISM

				<p>room, and restaurant.</p>	
<p>Adkins Farms</p>	<p>Agritourism</p>		<p>Booneville</p>	<p>Find your way out of our corn maze. Pick your own pumpkin Relax on a hayride Get spooked in our haunted forest Play farm games Chunk a pumpkin Launch a potato Warm your toes by a campfire Decorate a gourd</p>	
<p>Private John Allen National Fish Hatchery</p>	<p>Agritourism</p>		<p>Tupelo</p>	<p>Millions of fish are produced here each year. The hatchery consists of 25 acres, 14 earthen ponds and one lined pond, a hatching/rearing building, administrative offices, and maintenance buildings. Tour the 1903 Victorian manager's house</p>	

AGRITOURISM

	Agritourism		Tupelo	and Grandmother's garden.	
Oren Dunn City Museum				This museum hosts an eclectic medley of artifacts interpreting the region's history from Tupelo's incorporation in 1870 to the present. The museum and its grounds host a 1940s era model railroad of downtown Tupelo, a village containing an 1870s Dogtrot home, a one-room chapel and one-room school, a replica fire department containing 1940 and 1941 firetrucks, a 1977 Frisco caboose, antique farm equipment and the	

AGRITOURISM

	Agritourism		Verona	original Memphis streetcar turned into Dudie's Diner.	
MSU North MS Research and Extension Center	Agritourism		Verona	Stroll thru several acres of plants, vegetables, roses, experimental growings, gazebos, a Japanese water garden and botanical gardens.	
Sweet Potato Sweets	Agritourism		Vardaman	We use the best sweet potatoes in the world to make the best sweet potato dishes in the world. Sweet Potato Festival is held the first Saturday in November for 7 days. Small group tours of the bakery are available if you call ahead. Our homegrown bakery features over 30 different products all made with sweet potatoes	

AGRITOURISM

				grown locally	
<p>Waverly Plantation Mansion</p>	<p>Agritourism</p>		<p>West Point</p>	<p>c. 1852. Built by Colonel George H. Young, Waverly Plantation Mansion is one of America's most unique architectural structures. Four circular staircases connect unsupported balconies and a 65-foot domed foyer. Original ornamental plaster and marble mantels. Once the site of a 2,000-acre cotton plantation. Tour guides are on duty daily. Waverly is also host to many garden parties and weddings. Listed as a National Historic Landmark.</p>	
<p>MSU Museums and Galleries</p>	<p>Agritourism</p>		<p>Starkville</p>	<p>A.B. McKay</p>	

AGRITOURISM

				<p>Enology Lab, Aquaculture Research Center, Cobb Archaeology Museum, Herzer Dairy, John Grisham Room, MSU Arboretum, South Farm, School of Veterinary Medicine, Dunn Seiler Museum</p>	
Aspen Bay Candle Factory	Agritourism		Starkville	<p>A tour of this factory allows you to view how candles are hand- poured.</p>	
Ole Country Bakery	Agritourism		Brooksville	<p>Watch as Mennonite workers prepare freshly baked homestyle breads, cakes, pies and desserts. Reservations required during the week. Closed on Sundays.</p>	
Westmoreland's Antique Exhibit	Agritourism		Pontotoc	<p>Farm equipment, a windup Victrola,</p>	

AGRITOURISM

					and antique quilts; miniature replica of a country farm town and log cabin built in the mid-1800s	
Jerry Woodlee Stables		Agritourism		Kosciusko	watch horses prepare for competition on an indoor "Celebration" size track	
Kids Kountry Petting Zoo		Agritourism		Southaven	67-acres; hayrides, pony rides, a playground, fishing, and over 150 friendly animals to enjoy	

LAND RESOURCES

NAME	TYPE	COUNTY	COMMUNITY	REMARKS	MAP GRID #
Bagley Bottoms Environmental Interpretive Area	Environmental Conservation Area	Marshall	Holly Springs	Bird watching, wildlife viewing, and fishing	
Birdshot Lodge Hunting Preserve	Hunting Preserve (Private)	Lee	Shannon	500 total acres utilized for hunting deer, quail, turkey, waterfowl; and for freshwater fishing	
Black Prairie Wildlife Management Area	Wildlife Conservation Area	Lowndes	Crawford	5,673 acres of prime game habitat for public hunting	
Blue Bluff Recreation and Birding & Wildlife Viewing Area	Public Park	Monroe	Aberdeen	432 acres of upland and bottomland hardwood forest with swimming, fishing, boating, wildlife viewing, hiking trails, biking trails, playgrounds, game courts, and camping; clay and limestone cliffs with bluffs	

LAND RESOURCES

					that rise 80' above water providing view of Aberdeen Lake, lock and dam	
Calhoun County Wildlife Management Area	Wildlife Conservation Area	Calhoun	Calhoun City	10,900 acres; hunting		
Canal Section Wildlife Management Area	Wildlife Conservation Area	Itawamba	Fulton	32,000 acres; narrow strip of land on the west side of the Tennessee-Tombigbee Waterway; runs north-to-south for almost the entire county, yet is no wider than a mile at its widest point.		
Carver Point State Park	State Park	Grenada	Grenada	Located on Grenada Lake; fishing, camping		
Chakchiuma Swamp	Environmental Conservation Area	Grenada	Grenada	remnant of the Yalobusha River near Downtown Grenada; Tupelo		

LAND RESOURCES

						gum trees and bald cypress; great glue herons, yellow crowned herons, great egrets and other wildlife; trails	
Charles Ray Nix Wildlife Management Area	Wildlife Conservation Area	Panola	Sardis	4,000-acre Wildlife Management Area located in Panola County southwest of Sardis at Davis Chapel; designated as a habitat for quail restoration			
Chickasaw Wildlife Management Area	Wildlife Conservation Area	Chickasaw	Houston	27,259 Acres			
Choctaw Wildlife Management Area	Wildlife Conservation Area	Choctaw/Winston	Louisville	24,314 acres; hunting			
Divide Section Wildlife Management Area	Wildlife Conservation Area	Tishomingo	Burnsville	15,337 acres; lies on both sides of the Tennessee-Tombigbee Waterway stretching from the			

LAND RESOURCES

				<p>Yellow Creek arm of Pickwick Lake on the Tennessee River, southward to Bay Springs Lake; features a 'youth and handicap only' deer hunting area -- this area is a 900 acre peninsula on the northwest side of Bay Springs Lake, and includes over 25 winter food plots with 11 wheelchair accessible shooting houses and good vehicular access.</p>	
<p>George Payne Cossar State Park</p>	<p>State Park</p>	<p>Yalobusha</p>	<p>Oakland</p>	<p>Situated on the shores of Enid Lake; 83 campsites, laundry facilities, playgrounds, 13 cabins, pavilions, visitor center, putt putt golf course,</p>	

LAND RESOURCES

						and 18-hole disc golf course; birding & wildlife viewing along The Quail Run Nature Trail	
Graham Lake Wildlife Management Area	Wildlife Conservation Area	Lafayette	Abbeville		Located north of Abbeville within the Upper Sardis WMA		
Granada Waterfowl Refuge	Wildlife Conservation Area	Calhoun	Calhoun City				
Hamer Wildlife Management Area	Wildlife Conservation Area	Panola	Sardis				
Haserway Wetland Demonstration Area	Environmental Conservation Area	Grenada	Grenada		330 areas of wetlands, bottomland hardwoods, waterfowl food plots, and moist soil units; objective of this area is the development, restoration, and enhancement of		

LAND RESOURCES

					waterfowl habitat with special emphasis on public access and environmental interpretation; contains a 100-acre green tree reservoir and two shorebird wading ponds; trails, bridges, and observation decks for wildlife viewing; closed to hunting.	
Hell Creek Wildlife Management Area	Wildlife Conservation Area	Tippah/Union	Blue Mountain		2,284 acres; known for quail hunting; dove field with special events for youth	
Hillside National Wildlife Refuge	National Wildlife Refuge	Holmes/Yazoo	Lexington		15,400 acres in Holmes and Yazoo Counties; hunting, fishing, and nature trail	
Holly Springs National Forest	National Forest	Benton/Lafayette/Marshall/Pontotoc/Tippah/Union	Holly Springs		147,000 acres; Chewalla Lake Recreation Area	

LAND RESOURCES

		/Yalobusha		<p>and Trails; trail network around Chewalla Lake, the largest reservoir in Holly Springs National Forest; fully developed recreational area; beach; swimming; activity area, camping, bathhouse, boat ramp, canoeing/tubing, fishing, nature trail, picnic area, swimming; exercise caution; wear hunter orange in hunting seasons</p>	
<p>Holmes County State Park</p>	<p>State Park</p>	<p>Holmes</p>	<p>Durant</p>	<p>built around two lakes covering 88 acres; fishing, roller skating, camping and cabin rentals; system of interpretive nature trails covers four miles of the park;</p>	

LAND RESOURCES

					birding and wildlife viewing; outdoor amphitheater	
Hugh White State Park	State Park	Grenada	Grenada	located along the banks of Grenada Lake; nature trails provide opportunities for birding and wildlife viewing		
J.P. Coleman State Park	State Park	Tishomingo	Iuka	overlooks Pickwick Lake along Tennessee River; birding and wildlife viewing including wintering bald eagles, great blue herons, gulls, owls, red-tailed hawks; 92 miles of wildlife viewing by boat between Wheeler and Pickwick dams; rock formations, springs flowing		

LAND RESOURCES

						from hillsides; resort-type facilities; camping	
Jeff Busby Park		Choctaw	Eupora			located on the historic Natchez Trace Parkway and features a nature trail and picnic areas	
John Bell Williams Wildlife Management Area		Prentiss	Marietta			3,000 acres located in near Marietta, MS, utilized for wildlife management and public usage	
John W. Kyle State Park		Panola	Sardis			located on scenic 59,000-acre Sardis Reservoir; boating, cabins, camping, swimming, tennis, golf, volleyball, trails	
John W. Starr Memorial Forest Wildlife Management Area		Winston	Louisville			8,244 acres	

LAND RESOURCES

Lake Lowndes State Park	State Park	Lowndes	Columbus	located on a 150-acre lake; fishing, camping, softball, tennis, football, and other organized sports	
Legion State Park	State Park	Winston	Louisville	developed by the Civilian Conservation Corps; 27 campsites, five cabins, two fishing lakes, picnic pavilions, 1.5 mile nature trail, playground, and a hand-hewn log lodge that has remained unaltered since its construction in the 1930s.	
Noxubee National Wildlife Refuge	National Wildlife Refuge	Noxubee/Oktibbeha/Winston	Starkville/Louisville	48,000 acres consisting of bottomland and upland forests; home of the	

LAND RESOURCES

				<p>endangered red-cockaded woodpecker; neotropical birds, fishing, hunting, hiking, photography, and wildlife observation; boating; observation areas for waterfowl, migratory birds, and wide variety of wildlife; group educational programs available by prior arrangement; boat ramp, canoeing & tubing, nature trail, fishing, and picnic area.</p>	
<p>Prairie Wildlife Preserve</p>	<p>Hunting Preserve (private)</p>	<p>Clay</p>	<p>West Point</p>	<p>Over 6,000 acres; hunting, birding in restored native prairie habitat, horseback riding; over 10 miles of</p>	

LAND RESOURCES

					trails are being constructed; fishing; H.M. Ivy House c. 1845 located on the property.	
Sardis Waterfowl Wildlife Management Area	Wildlife Conservation Area	Lafayette	Oxford	hunting		
State Migratory Waterfowl Refuge	Wildlife Conservation Area	Lafayette	Oxford	Sardis Lake		
Strawberry Plains Audubon Center	Environmental Conservation Area	Marshall	Holly Springs	2600 acres of restored hardwood forest for birding and wildlife viewing; bird walks, nature hikes, gardens, tour of antebellum house and environmental education; site of annual Hummingbird festival; 15 miles of wooded & open nature trails; wildflower pastures &		

LAND RESOURCES

						cemeteries; visitor center is a 2-1/2 story brick Federal-style home burned during the Civil War and restored in 1968	
Tallahatchie National Wildlife Refuge-Black Bayou Unit	National Wildlife Refuge	Grenada	Grenada			2,200 acres of mostly farmland; 25 ponds; birding and wildlife viewing	
Tishomingo County Game Refuge	Wildlife Conservation Area	Tishomingo	Tishomingo	Doskie		hunting	
Tishomingo State Park	State Park	Tishomingo	Tishomingo	Tishomingo		located in the foothills of the Appalachian Mountains; archaeological excavations confirm the presence of Paleo Indians as early as 7000 B.C.; the Natchez Trace Parkway runs directly through the park; seven	

LAND RESOURCES

				hiking trails that range in length from ¼ to 3 miles and in difficulty from easy to moderate; natural springs, waterfalls and huge rock outcroppings; Bear Creek float trips offered at the park; three disc golf courses; camping and lodging facilities.	
Tombigbee National Forest	National Forest	Chickasaw/Choctaw/Winston	Houston/Louisville	66,576-acre national forest covered with pine and upland hardwood and many botanical affiliations with the southern Appalachians; several medium-sized lakes	
Tombigbee State Park	State Park	Lee	Tupelo	Located six miles south of Tupelo;	

LAND RESOURCES

					camping, cabins, RV sites; restrooms, showers, laundry, security, conference/meeting, picnic tables, grill at each site; 100-acre Lake Lee, fishing (largemouth bass, bream, & crappie), wildlife viewing, hiking trails, disc golf, playgrounds	
Trace State Park	State Park	Pontotoc	Belden		Fishing; water sports; nature trails; 18-hole golf course; once called home or Davy Crockett	
Trim Cane Wildlife Management Area	Wildlife Conservation Area	Oktibbeha	Starkville		891 acres; Hunting	
Tuscumbia Wildlife Management Area	Wildlife Conservation Area	Alcorn	Corinth		split into two separate blocks of land known as Unit 1 (1400 ac.) and	

LAND RESOURCES

						Unit 2 (1200 ac.); excellent birding opportunities	
Upper Sardis Wildlife Management Area	Wildlife Conservation Area	Lafayette	Oxford			42,274 acres; hunting	
Wall Doxey State Park	State Park	Marshall	Holly Springs			890 acres of upland hardwood and pine surrounding a 60-acre spring-fed lake; 2.5 mile nature trail leads visitors through the park; fishing, birding, and wildlife viewing; camping, cabins, RV sites; two 20-hole disc golf courses, a disc golf pro shop, four outdoor picnic shelters	
Yockanookany Wildlife Management Area	Wildlife Conservation Area	Attala	McCool			hunting	
Chestnut Oak Disjunct	National Natural	Calhoun				isolated stand well	

LAND RESOURCES

	Landmark			removed from the established normal range of chestnut oak; southwestern-most location known in Mississippi, and thus, the southwestern-most state within the tree's range	
--	----------	--	--	--	--

WATER RESOURCES

NAME	TYPE	COUNTY	COMMUNITY	REMARKS	MAP GRID #
Aberdeen Lake		Monroe	Aberdeen	4100-acre lake off the Tennessee-Tombigbee Waterway; premier May destination for bass fishermen	
Aliceville Lake		Pickens	Aliceville	8,300 Acres; largemouth bass and crappie fishing; tailwater-fishing pier; modern campgrounds, many day use facilities for picnicking or water sports, as well as primitive camping areas	
Amory Lock		Monroe	Amory	914-acre fishing lake; one recreation area	
Arkabutla Lake		Desoto	Hernando	33,000-acre lake -- one of the best sailing lakes in the nation	

WATER RESOURCES

<p>Bay Springs Lake & Recreation Area</p>		<p>Tishomingo/Pren tiss</p>	<p>Dennis</p>	<p>reservoir on the Tennessee-Tombigbee Waterway; one of the 10 lakes and is the only deep-water lake on the Tenn- Tom Waterway; contains 6,700 acres of water and 133 miles of shoreline; boating, swimming, fishing, hunting, camping, hiking and picnicking</p>	
<p>Bluff Lake</p>		<p>Oktribbeha</p>	<p>Starkville</p>	<p>1,200 acre freshwater lake in Noxubee National Wildlife Refuge; fishing; new 1,000-foot long boardwalk to cypress island; eagles and other waterbirds viewing.</p>	

WATER RESOURCES

<p>Columbus Lake and Recreation Area</p>		<p>Lowndes</p>	<p>Columbus</p>	<p>9,000 acres; Class A camping facilities, water sports, hiking, wildlife viewing, picnicking</p>	
<p>Davis Lake</p>		<p>Choctaw</p>	<p>Ackerman</p>	<p>Restrooms, showers; Kids fishing day in late May; swimming, fishing, boating, hiking trails</p>	
<p>Elvis Presley Lake</p>		<p>Lee</p>	<p>Tupelo</p>	<p>330 acres; handicapped access fishing pier, bank fishing, boat ramp, 16 camping pads, tent camping, pavilion, and picnic areas with grills; skiing daily</p>	
<p>Enid Lake</p>		<p>Yalobusha</p>	<p>Water Valley</p>	<p>28,000 acres with 220 miles of shoreline, famous for its crappie (world record 5.3</p>	

WATER RESOURCES

				lb.), largemouth bass, catfish and bream fishing; developed and primitive camping, fishing, boating, swimming, water skiing, picnicking, hiking, nature photography, environmental interpretive programs and horseback riding trail; amphitheaters, and handicapped accessible fishing pier.	
Fulton Lock		Itawamba	Fulton	1,643-acre lake; two recreation areas; setting for the Whitten Historical Center, a major attraction of the waterway	
G.V. "Sonny" Montgomery Lock		Itawamba		851-acre lake; one recreation area	
Glover Wilkins Lock		Monroe	Smithville	718-acre lake; two	

WATER RESOURCES

Grenada Lake			
	Grenada	Grenada	recreation areas 35,000 acre lake with 148 miles of shoreline, known for its crappie, largemouth bass, and bream fishing. "Thunder on the Water" festival held annually in June; location of Civil War redoubts and Civil War reenactments; 25 recreation areas with 254 picnic sites, 300 campsites, 16 boat ramps, 6 swimming beaches, picnic facilities, fitness trail, hiking trails, tennis courts, 18 hole "The Dogwoods" Golf Course and Grenada Lake Visitor Center; 150 gallon fish

WATER RESOURCES

					aquarium with native fish; observation deck	
Hammil Springs		Winston	Louisville		Natural spring that pours 500 gallons of pure spring water every hour.	
Holmes State Park Lake		Holmes	Durant		two lakes covering 88 acres; fishing, camping and cabin rentals well stocked with bass, bream, and catfish;	
John Rankin Lock		Itawamba			1,992-acre lake; two recreation areas	
Lake Carol		Noxubee	Macon		54-acre bass lake	
Lake Lamar Bruce		Lee	Salttillo		330-acre lake known for its tremendous bream fishery; contains good populations of largemouth bass, crappie and channel catfish; Three fishing piers,	

WATER RESOURCES

					boat ramp, boat rental, 24 camping pads with water and electrical hookups, picnicking and grills; skiing	
Lake Lowndes Park Lake		Lowndes	Columbus		150-acre lake for fishing and water sports; well-stocked with catfish, crappie, bass and bream; Fishing boats and canoes available for rental year round; paddle boats available for rental during the summer season.	
Lake Monroe		Lee	Tupelo		100-acre lake known for its good population of largemouth bass and shellcrackers; two handicapped access fishing piers	
Legion Park Lake						

WATER RESOURCES

<p>Oktibbeha County Lak</p>		<p>Oktibbeha</p>	<p>Starkville</p>	<p>479-acre lake; known for its largemouth bass and catfish, crappie and bream; two handicapped accessible fishing piers, good bank fishing;boat ramp, 9 camping pads with water, electrical and sewer, and picnic areas with grills; skiing daily</p>	
<p>Old Natchez Trace Lake</p>		<p>Lee</p>	<p>Belden</p>	<p>565-acre freshwater fishing lake in Trace State Park; 6 cabins, 52 RV camping pads, boat launch, motorized trails, hiking and horse trails, bathhouse, laundry, 8 horse barn stalls, and 18-hole disc golf</p>	
<p>Pickwick Lake</p>		<p>Tishomingo</p>	<p>Iuka</p>	<p>47,500 acres of water overlooking</p>	

WATER RESOURCES

				<p>the Tennessee River; fishing and water sports; camping, hiking, skiing</p>	
<p>Sardis Lake</p>		<p>Panola/Lafayette</p>	<p>Sardis</p>	<p>32,100 acre lake located on the Little Tallahatchie River; abundant bass and crappie; sandy beaches and fishing, swimming pool, recreation hall, amphitheater, marina, lodge, non-motorized boat rentals, indoor sports gym, tennis courts, group camp lodging, cabins, and an 18-hole "Mallard Pointe" golf course in the state park; camping, picnicking, hiking, biking, hunting, wildlife viewing, playgrounds, boat launches, and</p>	

WATER RESOURCES

					skiing; annual January Bald Eagle count	
Tennessee-Tombigbee Waterway				Northeast Mississippi	Over 200 miles of river, lakes and outdoor recreational areas; camping; tremendous fishing opportunities, birding and wildlife viewing, hiking, biking, boating, camping, picnicking and swimming; boat ramps and marinas such as the Class A extremely well-equipped Aqua Yacht Harbor in Iuka, Mississippi	
Tillatoba Lake		Yalobusha		Gore Springs	Fishing; picnicking	
Tippah County State Fishing Lake		Tippah		Ripley	165-acre lake known for its large shellcrackers and good catfishing;	

WATER RESOURCES

					current state record shellcracker of 3.33 lbs. came from Tippah County Lake;; former state record largemouth bass was also from Tippah; three handicapped access fishing piers	
Tishomingo Park Lake					45-acre manmade Haynes Lake; canoes, rowboats, paddleboats and bicycles; well-stocked with catfish, crappie, bream and smallmouth bass; lengthy dock twists its way into the lake; boat ramp	
Tombigbee Park Lake		Lee		Tupelo	Lake Lee is well stocked with bass, bream, and catfish. fishing boats available for rental year-round; paddle boats available for	

WATER RESOURCES

					rental during the summer season.	
Trace Park Lake		Lee		Tupelo	600-acre lake stocked with bass, catfish, redear, bluegill and crappie; fishing boats available for rental; ramps provided for those who wish to launch their own boats	
Wall Doxey Park Lake		Marshall		Holly Springs	60-acre, spring-fed lake	
Whitten Lock and Dam		Tishomingo		Belmont	6,600-acre lake; 12 recreation areas; fourth highest single lift lock in the nation	
Choctaw Lake				Ackerman	100 acre lake; recreation area features camping, fishing, hiking, picnicking, boating, and swimming	

BIOLOGICAL RESOURCES

Scientific Name	Common Name	Federal Designation	County
<i>Ursus a. luteolus</i>	Louisiana Black Bear	Threatened	Attala, Holmes, Lowndes
<i>Apios priceana</i>	Price's potato bean	Threatened (potential)	Chickasaw, Clay, Lee, Oktibbeha
<i>Sterna antillarum</i>	Least tern	Endangered	DeSoto,
<i>Scaphirhynchus albus</i>	Pallid sturgeon	Endangered (potential)	DeSoto,
<i>Potamilus capax</i>	Fat pocketbook	Endangered (potential)	DeSoto
<i>Haliaeetus leucocephalus</i>	Bald eagle	Recently delisted	Grenada, Itawamba, Lafayette, Monroe, Noxubee, Oktibbeha, Panola, Tate, Tishomingo, Winston, Yalobusha
<i>Pleurobema curtum</i>	Black clubshell	Endangered	Itawamba, Monroe,
<i>Pleurobema taitianum</i>	Heavy pigtoe	Endangered	Itawamba, Monroe,
<i>Lampsilis perovalis</i>	Orange-nacre mucket	Threatened	Itawamba, Lowndes, Monroe,
<i>Pleurobema perovatum</i>	Ovate clubshell	Endangered	Itawamba, Monroe,
<i>Pleurobema decisum</i>	Southern clubshell	Endangered	Itawamba, Lowndes, Monroe
<i>Epioblasma penita</i>	Southern combshell	Endangered	Itawamba, Lowndes, Monroe
<i>Picoides borealis</i>	Red-cockaded woodpecker	Endangered	Lee, Noxubee, Oktibbeha, Winston, Yalobusha
<i>Medionidus acutissimus</i>	Alabama moccasinshell	Threatened	Lowndes, Monroe,
<i>Pleurobema taitianum</i>	Heavy pigtoe mussel	Endangered	Lowndes,
<i>Pleurobema perovatum</i>	Ovate clubshell	Threatened	Lowndes,
<i>Neonympha mitchellii mitchellii</i>	Mitchell's satyr Butterfly	Endangered	Prentiss, Tishomingo
<i>Myotis grisescens</i>	Gray bat	Endangered (potential)	Tishomingo
<i>Epioblasma brevidens</i>	Cumberlandian combshell	Endangered	Tishomingo

RECREATION RESOURCES

NAME	TYPE	COUNTY	COMMUNITY	REMARKS	MAP GRID #
Aberdeen Golf & Country Club	Golf course	Monroe	Aberdeen	9-hole, par 36 course	
Aberdeen Lake	Lake	Monroe	Aberdeen	4100-acre lake; bass fishing; clay limestone cliffs overlook picnic areas, hiking trails, playground, and white sand beach; class A, year-round campground with 92 sites with paved concrete pads, electrical and water hookups	
American Legion Lake and Campground	Lake	Webster	Eupora	40 acre lake with bream, bass, crappie and catfish	
Amory Golf Club	Golf course	Monroe	Amory	9-hole public course, par 72	
Back Acres Country Club	Golf course	Tate	Senatobia	18-hole, par 72	
Bagley Bottoms Environmental Interpretive Area	Environmental Conservation Area	Marshall	Holly Springs	Bird watching, wildlife viewing, and fishing	
Bay Springs Lake	Lake	Tishomingo	Dennis	6,700 acre outstanding	

RECREATION RESOURCES

					recreational and fishing lake with activity area, bath house, boat ramp, canoeing/tubing, fishing, nature trail, picnic areas, camping, sailing, skiing, swimming, hiking and laundry	
Beaver Dam Lodge	Hunting Lodge	Noxubee	Macon		deer and turkey hunting; fishing; shooting range; cabins on the lake, furnished; new lodge	
Bel Air Golf Course	Golf course	Lee	Tupelo		Par 36	
Benwood Waterfowl Management Area	Wildlife Management Area	Grenada	Grenada		1,400 acre wildlife management area closed to hunting.	
Big Oaks Golf club	Golf course	Lee	Tupelo		Considered the best course in northeast MS; 18 holes, par 72	
Birdshot Lodge Hunting Preserve	Hunting Preserve (Private)	Lee	Shannon		500 total acres utilized for hunting deer, quail, turkey, waterfowl; and for freshwater fishing	

RECREATION RESOURCES

<p>Birdshot Lodge Hunting Preserve</p>	<p>Hunting Lodge</p>	<p>Lee</p>	<p>Shannon</p>	<p>500 total acres; 250 acres planted in native warm grasses under Government Quail Restoration Program; 11 green fields for deer hunting, 5 ducks blinds, 10-acre lake</p>	
<p>Black Creek Outfitters</p>	<p>Hunting Facility</p>		<p>Lexington</p>	<p>Family-owned and operated hunting facility offering guided deer & turkey hunts</p>	
<p>Black Prairie Wildlife Management Area</p>	<p>Wildlife Conservation Area</p>	<p>Lowndes</p>	<p>Crawford</p>	<p>5,673 acres of prime game habitat for public hunting</p>	
<p>Blue Bluff Recreation and Birding & Wildlife Viewing Area</p>	<p>Public Park</p>	<p>Monroe</p>	<p>Aberdeen</p>	<p>432 acres of upland and bottomland hardwood forest with swimming, fishing, boating, wildlife viewing, hiking trails,</p>	

RECREATION RESOURCES

					biking trails, playgrounds, game courts, and camping; clay and limestone cliffs with bluffs that rise 80' above water providing view of Aberdeen Lake, lock and dam	
Booneville Golf & Country Club	Golf course	Prentiss	Booneville		9 holes, par 72	
Brigadoon Farm Retreat		DeSoto	Olive Branch		Log cabin, serene lake, nature walks, fishing, pedal boating, picnic grounds	
Burnt Oak Lodge	Hunting Facility	Lowndes	Columbus		corporate functions, wedding receptions, ballgames, getaways and quail hunting	
Calhoun County Wildlife Management Area	Wildlife Conservation Area	Calhoun	Calhoun City		10,900 acres; hunting	

RECREATION RESOURCES

Canal Section Wildlife Management Area	Wildlife Conservation Area	Itawamba	Fulton	32,000 acres; narrow strip of land on the west side of the Tennessee-Tombigbee Waterway; runs north-to-south for almost the entire county, yet is no wider than a mile at its widest point.	
Cane Creek Bottom Trail Ride & Cookout	Trails	Tippah	Blue Mountain	16 trails on 1300 acres	
Carver Point State Park	State Park	Grenada	Grenada	Located on Grenada Lake; fishing, camping	
Cedar Hill Outfitters	Trails	Choctaw	Ackerman	2,200 acres; horse trails	
Chakchiuma Swamp	Environmental Conservation Area	Grenada	Grenada	Remnant of the Yalobusha River near Downtown Grenada; Tupelo gum trees and bald cypress; great glue herons, yellow crowned herons, great egrets and	

RECREATION RESOURCES

Charles Ray Nix Wildlife Management Area	Wildlife Conservation Area	Panola	Sardis	other wildlife; trails 4,000-acre Wildlife Management Area located in Panola County southwest of Sardis at Davis Chapel; designated as a habitat for quail restoration
Cherokee Valley Golf Club	Golf course	DeSoto	Olive Branch	18 holes, par 72
Chewalla Lake	Lake	Marshall	Holly Springs	Trail network around beautiful Chewalla Lake, the largest reservoir in the 147,000 acre Holly Springs National Forest; fully developed recreational area, beach, swimming, and campsites
Chewalla Lake Recreation Area	Park	Lafayette	Oxford	scenic picnic area that looks out on the 260-acre lake; swimming, fishing,

RECREATION RESOURCES

						hiking, playground; mound built by Native Americans	
Chickasaw Wildlife Management Area	Wildlife Conservation Area	Chickasaw	Houston			27,259 Acres	
Choctaw Lake	Lake	Choctaw	Ackerman			camping, swimming, picnicking, boating, fishing, hiking, and bicycling	
Choctaw Lake	Lake	Choctaw	Ackerman			100-acre lake featuring boating with boat ramps and courtesy docks, fishing from boat or shore, rod and reel distance from shoreline, hiking and camping	
Choctaw Wildlife Management Area	Wildlife Conservation Area	Choctaw/Winston	Louisville			24,314 acres; hunting	
Circle M Plantation	Hunting Facility	Noxubee	Macon			5,500 acres; Guided quail hunts with mule-drawn wagon; deer &	

RECREATION RESOURCES

					<p>turkey hunting; archery, rifle & muzzleloader. 3 guest cabins, conference/meeting facility; 54-acre bass lake</p>	
Circle Y Equestrian Center		Equestrian Center	Alcorn	Corinth	<p>Heated indoor swimming pool, bounce room, horses, petting zoo, 18-hole mini golf, playground area, fishing, campfire-cook-outs, movie room, conference room, and restaurant</p>	
Clear Springs Recreation Area	Park			Hideaway Hills	<p>Secluded area of rolling hills south of US Highway 84, near Meadville; 12 acre lake fed by springs; full of bass, bream and catfish; surrounded by tall stands of pine and mixed hardwood trees; designated</p>	

RECREATION RESOURCES

					swimming area and campground	
Club at North Creek	Golf course	DeSoto	Southaven	Par 72		
Columbus Country Club	Golf course	Lowndes	Columbus	Flat, private course; par 72		
Columbus Lake	Lake	Lowndes	Columbus	9,000 acres; Fishing, hiking, camping		
Country Club of Oxford	Golf course	Lafayette	Oxford	Private course with rolling hills; par 72		
Davis Lake	Lake			200 acre lake is the centerpiece of this developed recreation area located within four miles of the Natchez Trace Parkway; Camping, picnicking, swimming, skiing, fishing and boating offered; campsites, picnic sites, one group shelter (reservations available), fishing facilities (1 boat ramp, 16 land		

RECREATION RESOURCES

Dellinger Fish Farm	Agritourism	Alcorn	Corinth		piers, and 3 wooden piers				
Desoto Rifle and Pistol Club		Panola	Como		Catfish farm open to the public for fishing; full line of seafood				
Dewayne Hayes Recreation Area	Park	Lowndes	Columbus		100 acres with five active ranges				
Divide Section Wildlife Management Area	Wildlife Conservation Area	Tishomingo	Burnsville		597-acre area of bottomland hardwood and cypress-tupelo gum sloughs; Hiking, boating, canoeing and bicycling				
					15,337 acres; lies on both sides of the Tennessee-Tombigbee Waterway stretching from the Yellow Creek arm of Pickwick Lake on the Tennessee River, southward to Bay Springs Lake; features a youth and				

RECREATION RESOURCES

					handicap only' deer hunting area -- this area is a 900 acre peninsula on the northwest side of Bay Springs Lake, and includes over 25 winter food plots with 11 wheelchair accessible shooting houses and good vehicular access.	
Divide Section WMA	WMA	Tishomingo, Prentiss	Burnsville		located in the northeast corner of Mississippi in Tishomingo and Prentiss counties; hunting and fishing	
Elm Lake Golf Course	Golf course	Lowndes	Columbus		Links-style course; par 72	
Elvis Presley Lake	Lake	Lee	Tupelo		330 acre lake; fishing, boat ramp, 16 camping pads with water/electricity, tent camping, pavilion, and picnic areas with	

RECREATION RESOURCES

Enid Lake	Lake	Yalobusha		grills 44,036 total acres of land and water; 11 recreation areas with 231 picnic sites, 458 campsites, 13 boat ramps and 5 swimming beaches	
Eupora Country Club	Golf course	Webster	Eupora	Private 9-hole course with flat terrain; par 36	
Fitch Farms/Galena Plantation	Hunting Facility	Marshall	Holly Springs	Hunting packages for some of the finest quail, deer & turkey hunting around as well as large event facilities and outdoor areas	
Fruit Loops	Trail	Lafayette	Oxford	"fruit loop, daddy caddy, butta, toilet bowl, the railbed and the firetower (2nd highest point in the state); year round riding and consistent trail maintenance; best	

RECREATION RESOURCES

					trails in a 400 mile radius; race course around sardis lake; eight miles of rigorous singlettrack	
George Payne Cossar State Park	State Park	Yalobusha	Oakland		Situated on the shores of Enid Lake; 83 campsites, laundry facilities, playgrounds, 13 cabins, pavilions, visitor center, putt putt golf course, and 18-hole disc golf course; birding & wildlife viewing along The Quail Run Nature Trail	
Graham Lake Wildlife Management Area	Wildlife Conservation Area	Lafayette	Abbeville		Located north of Abbeville within the Upper Sardis WMA	
Granada Waterfowl Refuge	Wildlife Conservation Area	Calhoun	Calhoun City		912 acres; open agricultural land, beaver ponds,	

RECREATION RESOURCES

						manmade impoundments, and bottomland hardwoods; hunting not permitted	
Green Oaks Golf Club	Golf course	Lowndes	Columbus	Par 72			
Grenada Golf Club	Golf course	Grenada	Grenada	18 holes; Par 71			
Grenada Lake	Lake	Grenada, Yalobusha	Grenada	90,379 total acres of land and water. The dam is 13,900 feet long with an average height of 80 feet. Within Lake Grenada there are 25 recreation areas with 254 picnic sites, 300 campsites, 17 boat ramps and 7 swimming beaches			
Hamer Wildlife Management Area	Wildlife Conservation Area	Panola	Sardis				
Haserway Wetland Demonstration Area	Environmental Conservation Area	Grenada	Grenada	330 areas of wetlands, bottomland hardwoods,			

RECREATION RESOURCES

				<p>waterfowl food plots, and moist soil units; objective of this area is the development, restoration, and enhancement of waterfowl habitat with special emphasis on public access and environmental interpretation; contains a 100-acre green tree reservoir and two shorebird wading ponds; trails, bridges, and observation decks for wildlife viewing; closed to hunting.</p>	
<p>Haserway Wetland Demonstration Area</p>	<p>Wetland Demonstration Area</p>	<p>Grenada</p>	<p>Grenada</p>	<p>330 acres; trails, bridges, and observation decks provide visitors with opportunities to view an</p>	

RECREATION RESOURCES

						assortment of wildlife; displays provide information about wetland habitats and wildlife species	
Hell Creek Wildlife Management Area	Wildlife Conservation Area	Tippah/Union	Blue Mountain			2,284 acres; known for quail hunting; dove field with special events for youth	
Hernando Hills Country Club	Golf course	DeSoto	Hernando			Very challenging 18-hole course; par 72	
Highlands Plantation Golf Club	Golf course	Oktibbeha	Starkville			Links course; par 70	
Hillandale Country Club	Golf course	Alcorn	Corinth			Semi-private course; par 71	
Hillside National Wildlife Refuge	National Wildlife Refuge	Holmes/Yazoo	Lexington			15,400 acres in Holmes and Yazoo Counties; hunting, fishing, and nature trail	
Holly Springs National Forest	National Forest	Benton/Lafayette/Marshall/Pontotoc/Tippah/Union/Yalobusha	Holly Springs			147,000 acres; Chewalla Lake Recreation Area and Trails; trail	

RECREATION RESOURCES

				<p>network around Chewalla Lake, the largest reservoir in Holly Springs National Forest; fully developed recreational area; beach; swimming; activity area, camping, bathhouse, boat ramp, canoeing/tubing, fishing, nature trail, picnic area, swimming; exercise caution; wear hunter orange in hunting seasons</p>	
<p>Holly Springs National Forest</p>	<p>National Forest</p>			<p>155,000-acre National Forest; vast expanse of rolling hills covered with hardwoods, pine forests, farms and more than 40 lakes; known for its wetlands which</p>	

RECREATION RESOURCES

				harbor a diversity of wildlife communities; hiking, boating, swimming, bird watching	
Holmes County Country Club	Golf course	Holmes	Lexington	Private club; par 70	
Holmes County State Park	State Park	Holmes	Durant	built around two lakes covering 88 acres; fishing, roller skating, camping and cabin rentals; system of interpretive nature trails covers four miles of the park; birding and wildlife viewing; outdoor amphitheater	
Hugh White State Park	State Park	Grenada	Grenada	located along the banks of Grenada Lake; nature trails provide opportunities for birding and wildlife viewing	

RECREATION RESOURCES

<p>J.P. Coleman State Park</p>	<p>State Park</p>	<p>Tishomingo</p>	<p>Iuka</p>	<p>overlooks Pickwick Lake along Tennessee River; birding and wildlife viewing including wintering bald eagles, great blue herons, gulls, owls, red-tailed hawks; 92 miles of wildlife viewing by boat between Wheeler and Pickwick dams; rock formations, springs flowing from hillsides; resort-type facilities; camping</p>	
<p>Jeff Busby Park</p>	<p>National Park Unit</p>	<p>Choctaw</p>	<p>Eupora</p>	<p>located on the historic Natchez Trace Parkway and features a nature trail and picnic areas</p>	
<p>John Bell Williams Wildlife Management Area</p>	<p>Wildlife Conservation Area</p>	<p>Prentiss</p>	<p>Marietta</p>	<p>3,000 acres located in near Marietta,</p>	

RECREATION RESOURCES

John W. Kyle State Park	State Park	Panola	Sardis	located on scenic 59,000-acre Sardis Reservoir; boating, cabins, camping, swimming, tennis, golf, volleyball, trails	MS, utilized for wildlife management and public usage				
John W. Starr Memorial Forest Wildlife Management Area	Wildlife Conservation Area	Winston	Louisville	8,244 acres					
Kirkwood National Golf Club and Cottages	Golf course	Marshall	Holly Springs	Challenging par 72					
Lake Lamar Bruce	Lake	Lee	Salttillo	300-acre lake known for its tremendous bream fishery, also containing largemouth bass, crappie and channel catfish					
Lake Lowndes State Park	State Park	Lowndes	Columbus	located on a 150-acre lake; fishing,					

RECREATION RESOURCES

					camping, softball, tennis, football, and other organized sports	
Lake Monroe	Lake	Monroe	Aberdeen	111 acre lake known for its largemouth bass and shell-crackers, crappie and catfish		
Lake Tiak O'Khata Resort & Campground	Campground			100-acre lake; Activity area, bicycle path, boat launch, cabins, 30 RV sites, fishing, nature trail, swimming		
Latimer Lakes Park	Park	DeSoto	Hernando	120-acre park; nature walking trail, tennis courts, baseball fields, football fields, three lakes, 19 hole Disk Golf course, a playground; skating park, built for skateboards, bicycles and inline skates		

RECREATION RESOURCES

Legends Paintball	Recreation Facility	Winston	Sturgis	2 airball fields, rental guns, refs, an indoor pro shop
Legion State Park	State Park	Winston	Louisville	developed by the Civilian Conservation Corps; 27 campsites, five cabins, two fishing lakes, picnic pavilions, 1.5 mile nature trail, playground, and a hand-hewn log lodge that has remained unaltered since its construction in the 1930s.
Lifetime Hunts	Hunting Club	Noxubee	Macon	9,000 acre hunting club;
Loakfoama Lake	Lake	Oktibbeha	Starkville	513 acres
Longbow Trails	Trail	Pontotoc	Pontotoc	35 trails on 1200 acres that wind around a 7-acre lake and expands out across rolling hills & through

RECREATION RESOURCES

					beautiful hardwood & evergreen forests; horseback riding, trail rides, moonlight rides, hayrides, fishing, hiking & wildlife viewing	
Mallard Pointe Golf Course	Golf course	Panola	Sardis	Scenic par 72		
Meadows Golf Club	Golf course	Lee	Tupelo	Par 72		
Mississippi State University Golf Course	Golf course	Oktibbeha	MSU	Wide fairways, Par 72		
Moonshine Lake Ranch and Eco-Retreat	Lodge	Marshall	Potts Camp	trail rides in the Holly Springs National Forest; 20-acre spring fed lake teaming with catfish, bass, bream and crappie; barn with two stable rooms, a bunk room for 10, bathroom, and a multifunctional barn with a 2000 sq. ft. loft used for weddings		
Natchez Trace Golf Club	Golf course	Lee	Tupelo	18-hole, hilly, Par 72		

RECREATION RESOURCES

<p>Natchez Trace Scenic Hiking Trails</p>	<p>Trail</p>	<p>Lee</p>	<p>Tupelo</p>	<p>Hiking trails along the scenic Natchez Trace Parkway; Tupelo - Beech Springs (mile post 266) to Chickasaw Village (mile post 261.8); Old Town Overlook Trail -3.5 miles</p>	
<p>North Cypress Trail</p>	<p>Trail</p>	<p>Marshall</p>	<p>Keel</p>	<p>Holly Springs National Forest, loops around North Cypress Lake, an impoundment within the preserve</p>	
<p>Noxubee National Wildlife Refuge</p>	<p>National Wildlife Refuge</p>	<p>Noxubee/Oktibbeha/Winston</p>	<p>Starkville/Louisville</p>	<p>48,000 acres consisting of bottomland and upland forests; home of the endangered red-cockaded woodpecker; neotropical birds, fishing, hunting, hiking, photography, and wildlife observation;</p>	

RECREATION RESOURCES

					boating; observation areas for waterfowl, migratory birds, and wide variety of wildlife; group educational programs available by prior arrangement; boat ramp, canoeing & tubing, nature trail, fishing, and picnic area.	
Oaks Country Club	Golf course	Union	New Albany	Private par 72 course		
Oktibbeha County Lake	Lake	Oktibbeha	Starkville	479 acre lake, known for its largemouth bass and catfish, crappie and bream		
Old Natchez Trace Lake	Lake	Lee	Belden	565 acre freshwater fishing lake in Trace State Park; 6 cabins, 52 RV camping pads, boat launch, motorized trails, hiking and horse		

RECREATION RESOURCES

						trails, bathhouse, laundry, 8 horse barn stalls, and 18-hole disc golf	
Old Waverly Golf Club	Golf course	Clay	West Point			Played host to the 1999 U.S. Women's Open	
Olive Branch Country Club	Golf course	DeSoto	Olive Branch			Challenging par 71 private course	
Panola Country Club	Golf course	Panola	Batesville			Hilly, scenic, par 72 course	
Pickwick Lake	Lake	Tishomingo				rock bluff overlooking the Tennessee River; offers 47,500 acres of fresh water for fishing and water sports	
Pine Hills Country Club	Golf course	Calhoun	Calhoun City			Private 9-hole, par 36 course	
Pine Hills Golf Club	Golf course	Tippah	Ripley			Semi-private 9-hole course	
Plantation Golf Club	Golf course	DeSoto	Olive Branch			Championship semi-private, par 72 course	
Pontotoc Country Club	Golf course	Pontotoc	Pontotoc			Semi-private par 72 course	
Prairie Wildlife Preserve	Hunting Preserve	Clay	West Point			Over 6,000 acres;	

RECREATION RESOURCES

	(private)				hunting, birding in restored native prairie habitat, horseback riding; over 10 miles of trails are being constructed; fishing; H.M. Ivy House c. 1845 located on the property.	
Puskus Lake Area	Lake	Marshall	Keel		camping, picnicking, boating, fishing, hiking	
Redbud Springs Golf and Country Club	Golf course	Attala	Kosciusko		9-hole, walkers-only course	
River Birch Golf Club	Golf course	Monroe	Amory		Hilly, challenging par 72 course	
Rocky Point National Horse Trail	Horse Trail	Yalobusha	Oakland		4.5-mile nationally designated partially looped hiking trail network beginning and ending at Plum Point Recreation Area; descends to sandy edge of Enid	

RECREATION RESOURCES

					of wooded & open nature trails; wildflower pastures & cemeteries; visitor center is a 2-1/2 story brick Federal-style home burned during the Civil War and restored in 1968	
Sykes Place Plantation/Black Horse Lodge	Hunting Club	Noxubee	Brooksville		11,000 acres; 3,800-acre quail preserve	
Tallahatchie National Wildlife Refuge-Black Bayou Unit	National Wildlife Refuge	Grenada	Grenada		2,200 acres of mostly farmland; 25 ponds; birding and wildlife viewing	
Tennessee-Tombigbee Waterway	River				convenient access to the 40,000 acres of lakes that make up the waterway; fishing, hunting, camping, hiking, boating	
Thacker Mountain Rail Trail	Trail		Alesville		Rail trail; site of	

RECREATION RESOURCES

						the Buckner's Trestle train wreck in 1870, a disaster that was described at the time in Harper's Magazine	
The Roost		Hunting Club	Noxubee	Macon		8,000 acres; Hunting, Freshwater Fishing	
Tillatoba Lake		Lake		Gore Springs		Fishing and picnicking	
Tillatoba Recreation Area		Park	Yalobusha	Tillatoba		on the banks of 40 acre Tillatoba Lake, west of Coffeeville; a quiet alternative to larger recreation areas; primitive camping, picnicking, fishing and boating	
Tippah County Lake		Lake	Tippah	Ripley		165-acre lake known for its large shell crackers, good catfishing and largemouth bass; camping	
Tishomingo County Game Refuge		Wildlife Conservation Area	Tishomingo	Doskie		hunting	

RECREATION RESOURCES

Tishomingo County Game Refuge	County Refuge	Tishomingo	Tishomingo	Hunting	
<p>Tishomingo State Park</p>	<p>State Park</p>	<p>Tishomingo</p>	<p>Tishomingo</p>	<p>located in the foothills of the Appalachian Mountains; archaeological excavations confirm the presence of Paleo Indians as early as 7000 B.C.; the Natchez Trace Parkway runs directly through the park; seven hiking trails that range in length from $\frac{3}{4}$ to 3 miles and in difficulty from easy to moderate; natural springs, waterfalls and huge rock outcroppings; Bear Creek float trips offered at the park; three disc golf courses; camping and lodging</p>	

RECREATION RESOURCES

TLM Ranch Hunting Adventures	Hunting Club	Tippah	Ripley	facilities. 275 acres; Exotic game, whitetail deer & turkey hunting; lodging; fishing; skeet range; meeting rooms		
Tombigbee National Forest	National Forest	Chickasaw/Choctaw/Winston	Houston/Louisville	66,576-acre national forest covered with pine and upland hardwood and many botanical affiliations with the southern Appalachians; several medium-sized lakes		
Tombigbee State Park	State Park	Lee	Tupelo	Located six miles south of Tupelo; camping, cabins, RV sites; restrooms, showers, laundry, security, conference/meeting, picnic tables,		

RECREATION RESOURCES

					grill at each site; 100-acre Lake Lee, fishing (largemouth bass, bream, & crappie), wildlife viewing, hiking trails, disc golf, playgrounds	
Trace State Park	State Park	Pontotoc	Belden		Fishing; water sports; nature trails; 18-hole golf course; once called home or Davy Crockett	
Trim Cane Wildlife Management Area	Wildlife Conservation Area	Oktibbeha	Starkville		891 acres; Hunting	
Tupelo Buffalo Park and Zoo	Park	Lee	Belden		Guided horse trail rides for families, pony rides also available	
Tupelo Country Club	Golf course	Lee	Tupelo		Private par 72 club	
Tuscumbia Wildlife Management Area	Wildlife Conservation Area	Alcorn	Corinth		split into two separate blocks of land known as Unit 1 (1400 ac.) and Unit 2 (1200 ac.);	

RECREATION RESOURCES

					excellent birding opportunities	
University Golf Club	Golf course	Lafayette	Oxford	Private par 72 course		
Upper Sardis Wildlife Management Area	Wildlife Conservation Area	Lafayette	Oxford	42,274 acres; hunting		
Wall Doxey State Park	State Park	Marshall	Holly Springs	890 acres of upland hardwood and pine surrounding a 60-acre spring-fed lake; 2.5 mile nature trail leads visitors through the park; fishing, birding, and wildlife viewing; camping, cabins, RV sites; two 20-hole disc golf courses, a disc golf pro shop, four outdoor picnic shelters		
Waverly Waters	Resort	Clay	West Point	580 acre resort; located on a 73-acre world class		

RECREATION RESOURCES

					Bill Dance designed bass fishing lake; primitive campgrounds, a world class fishing lake, hiking trails and more	
Wedgewood Golfer's Club	Golf course	Desoto	Olive Branch	18 holes of challenging golf		
West Point Country Club	Golf course	Clay	West Point	9-hole par 70 course built in 1938		
Whispering Pines Golf Club	Golf course	Alcorn	Corinth	9-hole par 36 course		
White's Creek Lake	Lake	Webster	Eupora	240-acre lake offering camping, fishing, boating, water skiing, swimming, wildlife viewing and a playground		
Whitetail Ridge Outdoors	Hunting facility	Union	Blue Springs	Skeet, trap, sporting clays, rifle and pistol ranges, archery, paintball, 5 stand sporting; fishing, picnic area, laundry;		

RECREATION RESOURCES

					Corporate facility - clubhouse that can host up to 350 shooters; 50 RV hook-ups on site	
Whitetail Ridge Outdoors		Union	Blue Springs		Skeet, trap, sporting clays, rifle and pistol ranges, archery, paintball, 5 stand sporting; fishing, picnic area, laundry; Corporate facility	
Winona Country Club	Golf course	Montgomery	Winona		9-hole semi-private course	
Witchdance Horse Trail	Trail	Lee	Parkersburg		15-mile scenic horse trail south of Tupelo, winds through majestic stands of pines and hardwoods, crosses meandering streams	
Woodall Mountain	Natural Site	Tishomingo	Iuka		Hike up to the summit known as "America's bloodiest high point"	
Yalobusha River	River	Grenada	Grenada		Canoeing and	

Marinas

Aberdeen Marina

Full line of fishing supplies, boat ramp, over-night docking, fuel.

50151 Old Hwy 25

Aberdeen, MS

Columbus Marina

Boat marina located just above the Stennis Lock and only 4 miles from downtown; laundry, boat launch, restroom & shower, fuel dock, gas and diesel; biking, picnic area, boating, and activity area.

3249 Wilkins-Wise Rd.

Columbus, MS 39705

Phone: 662.327.8450

Fax: 662.327.3585

www.columbus-ms.org

Eastport Marina-Pickwick Lake

Eastport Marina is a family oriented marina, cabin rental, boat rental retreat with all services for family fun and vacation.

Located on the Tennessee River at mile marker 225 at Bear Creek on Pickwick Lake Iuka, MS

Phone: 662.423.6972

www.eastportonpickwick.com

Mill Creek Marina

Activity area, boat launch, bait shop, cabins, developed camping, fishing, picnic area, sailing, skiing and swimming; 90 new or recently rebuilt boat slips; waterfall on Pickwick Lake.

314 County Rd. 242

Iuka, MS 38852

Phone: 662.423.9801

www.millcreekmarina.org

Natural Recreation Resources

Aberdeen Lake

4100-acre lake. Premier destination for bass fishermen. The class A, year-round campground features 92 sites with paved concrete pads, electrical and water hookups, handicapped access, laundry, bathhouse, and boat ramp.
Aberdeen, MS

American Legion Lake & Campground

Beautiful 40 acre lake with bream, bass, crappie and catfish. Five camper sites available with electricity, water & sewer hookups, and boat launch
Hwy 9 North between Walthall and Bellefontaine, MS
Eupora, MS

Arkabutla Lake & Recreation Area

40,704 acre lake is rated one of the top five crappie fishing lakes in the country, and offers opportunities for largemouth and white bass, as well as channel and flathead catfish. Arkabutla Lake features: activity area, bath house, boat ramp, developed camping (234), primitive camping (60), fishing, a nature trail, picnic areas, sailing, skiing, swimming, and RV dump station.
3905 Arkabutla Dam Rd.
Hernando, MS

BancorpSouth Sports Center

Come enjoy the day, at our state of the art Southaven Recreation Center! Our State of the Art Recreational Center features a Miniature Golf course, Indoor Soccer arena, Indoor Batting cages, Indoor batting instructional room, an Arcade & two party rental rooms along with a full on site concession stand. The center is sure to supply fun and enjoyment for the whole family.

3335 Pine Tar Alley
Southaven, MS 38671
Phone: 662.890.7275
www.southaven.org

Sports: Soccer

Soccer Fields 1, Soccer Fields-Lighted 1, Soccer Fields-Dimensions 152 feet by 90 feet

Bay Springs Lake & Recreation Area

Part of the Tennessee-Tombigbee Waterway, featuring a 6,700 acre outstanding recreational and fishing lake with activity area, bath house, boat ramp, canoeing/tubing, fishing, nature trail, picnic areas, camping, sailing, skiing, swimming, hiking and laundry.
West of Dennis

82 Bay Springs Resource Rd.
Dennis, MS 38838
Phone: 662.423.1287
Fax: 662.454.9346=

Beaver Dam Lodge

Whitetail deer and turkey hunting; fishing; shooting range; cabins on the lake, furnished; new lodge in construction.

Sports: Hunting, Freshwater Fishing

Game: Deer, Turkey

1665 Buchanan Rd.

Macon, MS 39341

Phone: 662.726.1674

Fax: 662.726.1675

www.beaverdamhuntinglodge.com

Birdshot Lodge Hunting Preserve

500 total acres; 250 acres planted in native warm grasses under Government Quail Restoration Program. 11 green fields for deer hunting, 5 ducks blinds, 10-acre lake.

Sports: Hunting, Freshwater Fishing

Game: Deer, Quail, Turkey, Waterfowl

Acreage: 500

230A Bynum Ave.

Shannon, MS 38868

Phone: 662.871.8649

www.birdshotlodge.com

Black Creek Outfitters

Family-owned and operated hunting facility offering guided deer & turkey hunts.

Sports: Hunting

Game: Deer, Turkey

Acreage: 2,100

100 Beall St.

Lexington, MS 39095

Phone: 662.834.3437

www.blackcreekoutfitters.net

Blue Bluff Campground and Recreation

Blue Bluff Campground is located on the Tennessee-Tombigbee Waterway and also on peaceful Aberdeen Lake.

20051 Blue Bluff Rd.

Aberdeen, MS 39730

Phone: 662.369.2832

Toll-Free: 877.444.6777

www.reserveusa.com

Sites: 9

Brigadoon Farm Retreat and Conference Center

Log cabin, serene lake, nature walks, fishing, pedal boating, picnic grounds. Children's train and play area. Wilderness area for trails, riding and 4-wheelers.

350 Hwy 305 South

Olive Branch, MS 38654
Phone: 662.895.3098
www.brigadoonfarms.com

Brown's RV Park

2002 Bluecutt Rd. □ Columbus, MS 39705 □ Phone: 662.328.1976 □ Sites: 23 RV sites (gravel), 3 pull-thrus (40'), 20 back-ins (40'), 23 full hook-ups, 30/50 amps, 15 shaded spots, slideout accommodations, dump station, limited # of patios available □ Facilities: Laundry, internet hook-up, cable □ Recreation: Fishing and boating □ Nearby attractions: Tenn-Tom Waterway; Antebellum homes — Pilgrimage tours

Burnt Oak Lodge & Conference Center

Burnt Oak has some of the best Northern Bobwhite quail hunting in Mississippi. This is a family owned business that focuses on providing visitors the very best experience possible. Whether you are visiting to hunt, stay the night, or with your company retreat, Burnt Oak employees will treat you like family. Stop by and take a quick tour of our facilities. Great for corporate functions, wedding receptions, ballgames, getaways and quail hunting.

Sports: Hunting

Game: Quail

1563 Penn Station Rd.

Columbus, MS

Phone: 662.272.9550

Campground at Barnes Crossing

125 County Rd. 1698

Tupelo, MS 38804

Phone: 662.844.6063

Fax: 662.844.9635

www.cgbarnescrossing.com

Sites: 54 RV sites, 25 pull-thrus, 29 back-ins, 54 full hook-ups, 30/50 amps, shaded spots, dump station, pet restrictions

Facilities: Restrooms, showers, laundry, security, internet hook-up, WiFi, cable

Nearby attractions: Elvis Presley's Birthplace, Tupelo National Battlegrounds, Tupelo Automobile Museum, Buffalo Park & Zoo, Tupelo Furniture Market, Mall at Barnes Crossing

Cane Creek Bottom Trail Ride & Cookout, LLC

16 trails on 1300 acres. Trails for bike riding, horseback riding and hiking. Organized rides in the spring and fall. Nature tours, picnic area and campsites with water and electricity. There is also a playground for the children.

Sports: Equestrian

230 CR 703

Blue Mountain, MS 38610

Phone: 662.587.0672

www.canecreekbottom.com

Cedar Hill Outfitters

Trail rides only, BYOH equipment; 2,200 acres of rolling hills, streams and lakes

Sports: Equestrian

Near Hwy 17

Ackerman, MS 39735

Phone: 662.285.6601

cedarhillhunter.tripod.com

Charlie Ray Williams/Kosciusko PD Firing Range

Pistol (50 yards), outdoor rifle (100 yards)

209 West Adams St.

Kosciusko, MS 39090

Phone: 662.289.3131

Chewalla Lake, Recreation Area, Campground & Hiking Trails

Located on 260-acre Chewalla Lake in Holly Springs National Forest. North Mississippi's premier setting for family fun and fishing, new restrooms, warm water showers, large trees, flowering shrubs, 40 picnic areas, large picnic pavilion, electrical/water hookups, scenic overlook on the lake, fishing, hiking, nature watch, game court, swim area, some campsites nestled in the woods, tour nearby historic Holly Springs and Oxford (home of "Ole Miss" and William Faulkner) **CAMPING:** Activity area, bath house, boat ramp, canoeing/tubing, fishing, nature trail, picnic area, and swimming. **HIKING:** Trail network around beautiful Chewalla Lake, the largest reservoir in the 147,000 acre Holly Springs National Forest; fully developed recreational area, beach, swimming, and campsites with RV hookups. □ Holly Springs National Forest □ Higdon Rd. (6 1/2 miles Southeast of Holly Springs off of Hwy 78) □ Holly Springs, MS □ Phone: 662.236.6550 □ Fax: 662.234.8318 □ www.fs.fed.us/r8/mississippi/hollysprings □ Sites: Tent sites, 9 RV sites (gravel), 9 back-ins, hook-ups (9W, 9E), shaded spots, dump station, handicapped accessible, pet restrictions □ Facilities: Restrooms, showers □ Recreation: Swimming, fishing, boating, wildlife viewing, hiking trails

Chickasaw Hill Campground

Located on the north side of beautiful Enid Lake.

264 County Rd. 30

Enid, MS 38927

Phone: 662.563.4571

Fax: 662.563.2481

Toll-Free: 1.877.444.6777

www.reserveusa.com

Sites: 15 tent sites, 36 RV sites (paved), 11 pull-thrus (80'), 25 back-ins (50'), hook-ups (51W, 51E), 30/50 amps, shaded spots, dump station, handicap accessible, pet restrictions

Facilities: Restrooms, showers

Recreation: Swimming, fishing, boating, interpretive nature tours, hiking trails

Choctaw Lake Campground & Recreational Area

Located on 100-acre lake featuring boating with boat ramps and courtesy docks, fishing from boat or shore, rod and reel distance from shoreline, hiking and camping.

Forest Service 967 or Hwy 15 South

Ackerman, MS 39725

Phone: 662.285.3264

Fax: 601.285.3608

Toll-Free: 877.444.6777

www.recreation.gov

www.fs.feds.us/r8/mississippi/tombigbee

Sites: Tent sites, 20 RV sites (paved, back-ins — 35'), hook-up(s) (20W, 20E), 30 amps, dump station, handicapped accessible. Reservations must be made at least 4 days in advance. During peak season (May 1- Sept. 15) campsites 1-12 are available on a first-come first-serve basis and campsites 13-21 are open for reservations. All sites are reservable during holiday days w/ a 3 day minimum. Visit www.recreation.gov or call 1-877-444-6777 to make reservations.

Facilities: Restrooms, showers

Recreation: Choctaw Lake has an active fish management program and scenic hiking trails — Headwaters Trail, Cabin Lake Trail, Chatta Trail, Lake Trail and Noxubee Hills Biking Trail

Circle M Plantation

Guided quail hunts with mule-drawn wagon. Deer & turkey hunting. Archery, rifle & muzzleloader. 3 guest cabins, conference/meeting facility. 54-acre bass lake.

Sports: Hunting

Game: Deer, Quail, Turkey

Acreage: 5,500

4588 Paulette Rd.

Macon, MS 39341

Phone: 662.726.5791

Fax: 601.726.9300

www.circleplantation.com

Circle Y Equestrian Center

The Circle Y Equestrian Center was built in 1999 and opened for business on January 20, 2000. The Bunkhouse sleeps up to 56 people (heat/air). Heated indoor swimming pool, bounce room, horses, petting zoo, 18-hole mini golf, playground area, fishing, campfire-cook-outs, movie room, conference room, and restaurant. Spring Veggie Garden Field Trips, April-May. Circle Y Camps year-round (March, April, November are primetimes). Pumpkin patch, Sept.-Oct. (registration for groups required).

503 County Rd. 512

Corinth, MS 38834

Phone: 662.665.0820

www.circleydining.com

Admission: \$6 for Field Trips and Pumpkin Patch

City of Eupora Pistol Range

Outdoor pistol (3, 7, 15, 25 yards)
Hwy 182 — Airport
Eupora, MS 39744
Phone: 662.258.4121

Columbus Lake & Recreation Area

9,000 acre prime freshwater fishing lake offering Class A camping facilities, water sports, hiking, wildlife viewing, picnicking, and all outdoor recreation on the Tenn-Tom Waterway.

West of Columbus; North to Aberdeen, MS
3606 West Plymouth Rd.
Columbus, MS 39702
Phone: 662.329.1191 or 662.327.2142
Fax: 662.329.8969
Toll-Free: 1.800.327.2686
www.columbus-ms.org or tenntom.sam.usace.army.mil

Corinth RV Park

Located in the rolling hills of northeast Mississippi.
308 CR 604
Corinth, MS 38864
Phone: 662.284.9285
Sites: Primitive camping, 26 RV sites (pull-thrus, back-ins), full hook-ups, dump station, pet restrictions
Facilities: Restrooms, showers, laundry, ice
Recreation: Just 20 miles south of Shiloh National Military Park, 25 miles from Pickwick Dam & Lake, 50 miles north of Tupelo and 65 miles east of Memphis, TN.

Crossroads Park

South Parkway
Corinth, MS 38835
Phone: 662.286.3067
Sports: Softball, Baseball, Tennis

Davis Lake, Campground & Recreational Area

Located adjacent to the 200-acre Davis Lake. Early spring and late fall are the best times to visit this area, which is located within the Tombigbee National Forest and the Chickasaw Wildlife Management Area. This area is a secluded, serene location for wildlife viewing. Numerous species of songbirds can be viewed in the camping area and surrounding woodlands, during October, November, April — migrating ospreys and bald eagles. □ Davis Lake Rd. □ Ackerman, MS 39735 □ Phone: 662.285.3265 □ Fax: 662.285.3608 □ Toll-Free: 877.444.6777 □ www.recreation.gov □ Sites: Tent sites, 24 RV sites (gravel), 1 pull thru (40'), shaded spots, dump station, handicapped accessible, pet restrictions; during peak season (May 1-Sept. 15) campsites 2, 4, 5, 7, 10, and 18-25 are available on a first come — first serve basis and remaining sites are open for reservation

through www.recreation.gov □ Facilities: Restrooms, showers □ Recreation: Kids fishing day in late May; swimming, fishing, boating, hiking trails

Dellinger Fish Farm

Catfish farm open to the public for fishing. Also carry a full line of seafood.

50 County Rd. 738

Corinth, MS 38834

Phone: 662.287.6422

Details: 40 Acres

Fee: \$5.00 per person per day. First 5 pounds free, any additional is \$1.50 per pound per person.

Desoto Rifle & Pistol Club

DSR&P opened its new facility at 7125 Compress Road in Como Ms on July 1, 2010.

This facility consists of 100 acres with five active ranges for use today. The facility is open to members and guests daily year round from sunrise to sunset.

Go to dsrp.net for information, a map to the range complex and a schedule of events

7125 Compress Road □ Como, MS 38619 □ Phone: 662.349.7370 □ dsrp.net □ Admission:

Yes

Dewayne Hayes Campground & Recreation Area

This 597-acre area of bottomland hardwood and cypress-tupelo gum sloughs hosts a myriad of wildlife and plant species. From dusk to dawn, you may encounter a rooting armadillo, a cottontail or swamp rabbit, gray and red foxes, muskrats or beavers. Both resident and neotropical birds are guaranteed to entertain you with their songs. Hiking, boating, canoeing and bicycling are some of the best ways to view wildlife.

Located next to Columbus Lake on the Tenn-Tom Waterway. The campground provides convenient access to the waterway.

7934 Barton Ferry Rd.

Columbus, MS 39701

Phone: 662.434.6939 x290

Fax: 662.328.8766

Toll-Free: 877.444.6777

www.reserveusa.com

Divide Cut

Freshwater fishing; Paden to Pickwick Lake at Pickwick Lake

47,500 acre world class, scenic freshwater lake on Tennessee River. 496 miles of shoreline; great small-mouth bass fishing, outstanding boating, cabins, motel, and camping at J.P. Coleman State Park; all outdoor recreation activities.

Northeast corner of Mississippi

Iuka, MS

Phone: 662.423.6515

Details: 915 Acres

Dub Patton Campground

Located just north of the Arkabutla Dam

3905 Arkabutla Dam Rd.

Phone: 662.562.6261

Fax: 662.562.8972

Toll-Free: 877.444.6777

www.reserveusa.com

Sites: 11 tent sites, 54 RV sites (paved), 11 gravel, 54 back-ins (40.5'), hookups (65W, 65E), 50 amp, shaded spots, dump station, handicap accessible, pet restrictions

Facilities: Restrooms, showers, picnic facilities and shelters, playgrounds

Recreation: Swimming, fishing, boating, wildlife viewing, hiking trails, biking trails; Arkabutla Lake and Cold River, Swinging Bridge Nature Trail, Big Oak Nature Trail; 3 developed sand beaches which are open to the public

Elvis Presley Lake & Campground

330 acre lake offering some of the finest water-related recreation opportunities around; handicapped access fishing pier, shady shorelines for good bank fishing, boat ramp, 16 camping pads with water/electricity, tent camping, pavilion, and picnic areas with grills; skiing daily, noon to sunset.

Near Northeast edge of Tupelo

272 County Rd. 995

Tupelo, MS 38804

Phone: 662.840.5172

Fax: 662.840.5170

www.mdwfp.com

Sites: Tent sites, 16 RV sites (paved), 1 pull-thru (12 x 24), 15 back-ins (12 x 24), hook-ups (16 W, 16 E), 30 amps, shaded spots, dump station, handicapped accessible, pet restrictions

Facilities: Restrooms, showers

Recreation: Fishing, boating, water skiing, bicycle trail, pavillion, picnic area with grills

EZ Daze RV Park

536 WE Ross Pkwy.

Southaven, MS 38671

Phone: 662.342.7720

Fax: 662.342.2249

Toll-Free: 877.377.9577

www.ezdazervpark.info

Sites: 87 RV sites (paved), 5 pull-thrus (80'), 82 back-ins (60'-66'), 87 full hook-ups, 20/30/50 amps, 87 side hook-ups, patios, slide-out accommodations, handicap accessible, pet restrictions

Facilities: Restrooms, showers, store, laundry, security, LP gas, internet hook-up, cable, WiFi, conference facility, covered veranda

Nearby attractions: Graceland, FedEx Forum, Memphis Zoo, Pink Palace, Snowden Grove Estate & Ballfields, Peabody hotel, Sun Studio, DeSoto Civic Center, Beale Street, Tunica casinos; swimming, horseshoes, croquet, fenced playground, hot tub with gazebo, massage therapy.

Fiddlin' Rooster

Pumpkin patch, corn maze, camp fires and hayrides September-November. Also enjoy a petting zoo, fairs/festivals, parties, camps, field trips and more!

393 Country Rd. 102

Water Valley, MS 38965

Phone: 662.473.5005

www.fiddlinroosterfarm.com

Admission: Yes

Field of Dreams Daylily Farm

Daylily farm displaying over 600 varieties of daylilies. Seasonal. Registration required

39 County Rd. 258

Corinth, MS 38834

Phone: 662.287.4745

Fitch Farms/Galena Plantation

Fitch Farms is a premier hunting preserve. From October to March, we host quail, deer and turkey hunts as well as Celebrity and National Field Trials. We offer facilities for retreats and corporate meetings. In addition, we raise horses, cattle, donkeys, pointing dogs and buffalo. We also host weddings, picnics, hayrides, trail riding and wagon rides.

From Holly Springs, go west on Hwy 4 for 6.5 miles to Laws Hill Road. Go South 1.7 miles to Thomas Rd., and then 1.8 miles

Holly Springs, MS 38635

Phone: 662.252.8855

Fax: 662.252.5601

Toll-Free: 662.252.5601

www.fitchfarms.com

Frog Hollow Campground and RV Park

Interstate 55, Eexit 211 North, 601 Hwy 7 North

Grenada, MS 38901

Phone: 662.226.9042

Fax: 662.226.9034

www.frog-hollow.com

Sites: 48 RV sites (gravel), 24 pull-thrus (35'x70'), 24 back-ins (30'x 60'), 48 full hook-ups, 10 30-amp pull-thrus, 14 50-amp pull-thrus, 17 30-amp back-ins & 7 50-amp back-ins, slide-out accommodations, shaded spots, patios, pet restrictions

Facilities: Restrooms, showers, store, laundry, groceries, RV supplies, LP gas, WiFi, recreation hall with full kitchen; gift shop

Recreation: Horseshoes, recreation hall, recreation field

Fulton Recreation Area

Boat ramp, fishing, nature trail, picnic areas, skiing, swimming, and water playground.

518 Second Ave. N.

Tupelo, MS

Phone: 662.329.1191
Fax: 662.328.0363
Toll-Free: 1.888.836.6866
www.columbus-ms.org

Gail Bar Range

Pistol silhouette and archery.
Dairy Barn Rd.
Hernando, MS 38632
Phone: 662.429.6033

George M. Harrison Park

Amenities include five lighted international size soccer fields, automated lighting control systems, automated irrigation, small pavilion and lake.
8700 Church Rd.
Olive Branch, MS 38654
Phone: 662.893.5219
www.obms.us
Sports: Soccer
Soccer Fields 5, Soccer Fields-Lighted 5

George Payne Cossar State Park & Campground

George P. Cossar State Park offers swimming, nature trail, fishing, canoeing/kayaking, skiing, picnic area. Hiking trails include Rocky Point National Recreation Trail; nationally-designated recreation trail; 4.5-mile partially looped trail network; begins and ends at Plum Point Recreation Area; descends to sandy edge of Enid Lake; passes impressive gullies in deep woods; additional trails: Quail Run Nature Trail (2.5 miles), Beech Hollow Nature Trail (.5 miles). Cossar has 13 cabins, 84 camping pads (water and electric only), group camp, seasonal swimming pool, visitors center, nature trail, 27 hole disc golf, and 2 dump stations, fishing (no boat rental), skiing, 2 pavilions, large picnic area, 18 holes miniature golf, and an Indian historic site.
Northeast of Enid in Yalobusha and Panola counties
Enid & Oakland, MS
Phone: 662.623.7356 or 662.563.4571
Fax: 662.563.2481
www.mdwfp.com
Sites: 13 cabins, 84 RV sites (paved), 1 pull-thru (70'), 83 back-ins (60'), hook-ups (84W, 84E), 20/30/50 amps, shaded spots, 84 side hook-ups, dump station, handicapped accessible, pet restrictions
Facilities: Restrooms, showers, laundry, security, firewood, conference/meeting, restaurant, visitor center
Recreation: Located on beautiful 28,000-acre Enid Lake offering a swimming pool, fishing, boating, water skiing, jet skiing, wildlife viewing, hiking trails, 2.5-mile nature trail, disc and putt-putt golf, playground; nearby attractions: University of Mississippi

Greenbrook Park

Greenbrook Park built in 2000, has quickly become known as the premier youth fastpitch venue in the South. This pristine 8-field facility offers the participating teams the opportunity to play at a first class complex along with experiencing the southern charm that this area offers.

7900 Greenbrook Pkwy.

Southaven, MS 38671

Phone: 662.890.7275

Fax: 662.890.6725

www.southaven.org

Sports: Softball

Softball Fields 8, Softball Fields-Lighted 8, Softball Fields-Dimensions 5 at 225 feet and 2 at 300 feet 1 at 225 feet

Grenada Lake

35,000 acre lake with 148 miles of shoreline, known for its crappie, largemouth bass, and bream fishing. "Thunder on the Water" festival held annually in June; location of Civil War redoubts and Civil War reenactments; offers outdoor recreation in locations such as Hugh White State Park, Cape Retreat, Carver Point, Cedar Point, North Abutment Campground, Choctaw Landing, Christian Camp North Mississippi, Dam Area Central, Grenada Landing A, Grenada landing B and Gums Crossing. 25 recreation areas with 254 picnic sites, 300 campsites, 16 boat ramps, 6 swimming beaches, picnic facilities, fitness trail, hiking trails, tennis courts, 18 hole "The Dogwoods" Golf Course and Grenada Lake Visitor Center's outstanding information on the lake and surrounding area; exhibit areas on flood control, war films, Native American artifacts, bottom land wildlife, 150 gallon fish aquarium with native fish; observation deck with beautiful scenic view of the lake and shoreline. Open 7 days a week except Thanksgiving and Christmas.

East of Grenada

Grenada, MS 38902-0903

Phone: 662.226.5911

Fax: 662.226.4407

www.mvk.usace.army.mil

Gum's Crossing

Grenada Lake — 11 miles East on SR 8, 11 miles North on paved road.

Grenada, MS 38901

Phone: 662.226.5911

Fax: 662.226.4407

Sites: 15 RV and tent sites

Recreation: Fishing, boating, rental boats, wildlife viewing, trails

Hernando Civic Center

The 53-acre park features baseball and softball fields, an equestrian arena and a roller hockey rink. The Civic Center is home to the Jr. Street Kings roller hockey program, run by the Mississippi River Kings.

3800 Robertson Gin Rd.

Hernando, MS 38632

Phone: 662.429.4365

Sports: Softball, Baseball, Equine

Softball Fields 6, Softball Fields-Lighted 6, Baseball Fields 6, Baseball Fields-Lighted 6

Hernando Point Campground

Located on beautiful Arkabutla Lake

3905 Arkabutla Dam Rd.

Coldwater, MS 38618

Phone: 662.562.6261

Fax: 662.562.8972

Toll-Free: 877.444.6777

www.reserveusa.com

Sites: 83 RV sites (paved), 1 pull-thru (100'), 82 back-ins (51.5'), hook-ups (83W, 83E), 50 amps, shaded spots, dump station, 1 handicapped site available, pet restrictions; tent camping allowed on any RV site

Facilities: Restrooms, showers

Recreation: 11,000 acres of water for camping, swimming, fishing, boating, wildlife viewing, hiking and biking trails

Hernando Sports & Fitness Park

Offers a 1/4 mile track, a lighted soccer/football field and outdoor exercise equipment.

161 East South St.

Hernando, MS 38632

Phone: 662.429.9096

www.cityofhernando.org

Howard Stafford Park & Lake

Activity area, boat launch, fishing, picnic areas.

MS Hwy 9 South, left on Lake Rd.

Phone: 662.489.1882

Fax: 662.489.0314

Admission: Yes

Hugh White State Park

Developed and tent camping, cabins, seasonal swimming beach and pool, nature trail, group camp, visitor/activity building, picnic area/shelter, playground, golf, golf villas, boat launch, water skiing, fishing, disc golf.

Hwy 8

Grenada, MS 38902

Phone: 662.226.4934

www.mdwfp.com

Hurricane Landing

Sardis Lake — 11 miles North on SR 7, then 5.5 miles West

Sardis, MS 38666

Phone: 662.563.4531

Sites: 18 RV/tent sites, 25'x40' back-ins, all are grass, 30/50 amp, dump station

Facilities: Restrooms

Recreation: Swimming, boating, waterskiing, tubing, fishing, wildlife viewing

Indian Mound Campground

1-mile round-trip nature trail called "Sand Creek Trail" fishing pond.

1407 Frye Rd.

Starkville, MS 39759

Phone: 662.312.0387

www.indianmoundcampground.com

Sites: 12 tent sites, 1 rental cabin, 12 RV sites (2 paved, 10 gravel), 5 pull-thrus (75'), 7 back-ins (60'), 5 full hook-ups, (12W, 5S, 12E), 50/30 amps, 10 shaded spots, 10 side hook-ups, patios, slide-out accommodations, pet restrictions

Facilities: Restrooms, showers, laundry, firewood, internet hook-up, cable, WiFi

Nearby attractions: Mississippi State University, Columbus Historic District, Waverly, Noxubee Refuge, Tombigbee River, 2,000 year-old Indian Mound; fishing, wildlife viewing, hiking, biking and horseback riding trails

J. Whitten Park Campground

208 Campground Rd.

Phone: 662.862.7070

Fax: 662.454.9346

Toll-Free: 1.877.444.6777

www.reserveusa.com

Sites: Tent sites, 62 RV sites (paved), 4 pull-thrus (40'), 58 back-ins (40'), hook-ups (62W, 62E), 30/50 amps, shaded spots, dump station, patios, handicapped accessible, pet restrictions

Facilities: Restrooms, showers, laundry, security

Recreation: Swimming, fishing, fishing dock, boating, boat ramp, wildlife viewing, interpretive trail, hiking trails, playground, multi-use courts, picnic

J.P. Coleman State Park & Campground

Developed and tent camping, cabins, motel, swimming pool, picnic area/shelter, miniature golf, boat launch, water skiing, fishing, marina, laundry facilities, and seasonal concessions. Perched on a rocky bluff overlooking the Tennessee River.

613 County Rd. 321

Iuka, MS 38852

Phone: 662.423.6515

Fax: 662.423.3396

home.mdwfp.com

Sites: 20 cabins, tent sites, 69 RV sites (paved), 1 pull-thru (40'), 68 back-ins (28'-40'), 69 full hook-ups; RV sites have 30/50 amps; 35-40 shaded spots, dump station, pet restrictions (none allowed in cabins or motels); everything is reservable-no first come first serve; Reserve 24 months out

Facilities: Restrooms, showers, laundry, security, conference/meeting, motel rooms, townhouses and cabins

Recreation: Swimming, fishing, boating, wildlife viewing, Putt-Putt Golf

Jacinto Courthouse & Village Complex

Historic buildings, activity area, nature trail, and RV dump station.

Hwy 356 East of Rienzi

Jacinto, MS

Phone: 662.286.8662

Fax: 662.287.5260

Toll-Free: 1.800.748.9048

Admission: Yes

Jamie L. Whitten Historical Center & Park

Activity area, boat launch, fishing, canoeing & tubing, nature trails, picnic area, sailing, skiing and swimming.

200 Campground Rd.

Fulton, MS 38843

Phone: 662.862.5414

Fax: 662.862.5413

Toll-Free: 1.888.836.6866

www.tenntom.org

Jeff Busby National Park Primitive Campground

Located on the Natchez Trace National Scenic Byway, Mile Marker 193

Ackerman, MS

Phone: 662.680.4025

Toll-Free: 800.305.7417

www.us-parks.com

Sites: Primitive tent sites

Facilities: Restrooms

Recreation: Hiking trails

Jerry Woodlee Stables

An equine training facility for Tennessee Walking horses. Talk with the trainer and watch horses prepare for competition on an indoor "Celebration" size track.

3111 Attala Rd., 4114

Kosciusko, MS 39160

Phone: 662.290.8857

Fax : 662.290.8858

www.bluffspringsfarms.com

Hours: Mon-Thu 8 a.m.-3 p.m.; Fri-Sat, 8 a.m.-12 noon unless show on Sat.

Admission: Free

John W. Kyle State Park & Campground

Seasonal swimming pool, tennis, laundry facility, recreation building, waterskiing, fishing. Two golf villas located on Sardis Lower Lake with adjacent 18-hole championship golf course.

4235 State Park Rd.

Sardis, MS 38666
Phone: 662.487.1345
Fax: 662.487.0409
Toll-Free: 1.888.833.6477
www.mdwfp.com

Sites: 20 cabins, tent sites, 200 RV sites (paved), 200 back-ins (50'x10'), 50 full hook-ups (200 W, 50S, 200E), 20/30/50 amps, dump station, pet restrictions
Facilities: Restrooms, showers, laundry, security, firewood, LP gas, cable, visitor/activity building, group camping; picnic tables, grills
Recreation: Located on Lake John W. Kyle offering swimming pool, fishing, boating, wildlife viewing, hiking trails, nature trails, 2 tennis courts, 18-hole Mallard Pointe Golf Course; Nearby attractions: Sardis Lake (58,500-acres), Oxford, MS — home to the University of Mississippi, Rowan Oak (William Faulkner's home)

Kidz Kountry Petting Zoo

Enjoy 67-acres of farmland fun: hayrides, pony rides, a new playground, fishing, and over 150 friendly animals to enjoy. Special seasonal events such as an Easter egg hunt, Fall Family Day and Christmas costume characters and rides. Available for company picnics, birthday parties, family reunions, church outings, and educational field trips.
5960 Tchulahoma Rd.
Southaven, MS 38671
Phone: 662.349.2902
www.kidzkountrypettingzoo.com
Admission: Yes

Lake Carol

54-acre bass lake
Circle M Plantation
4588 Paulette Rd.
Macon, MS 39341
Phone: 662.726.5791
Fax: 662.726.9300
www.circleplantation.com

Lake Claude Bennett

71 acre lake known for its bluegill, shellcrackers, and largemouth bass; one handicapped accessible fishing pier; boat ramp, 32 camping pads with water/electricity; pavilions, picnic areas with grills; skiing Wednesday and Sunday, noon to sunset.
Off Hwy 18 East
Bay Springs, MS
Phone: 601.727.3561
www.mdwfp.com

Lake Lamar Bruce Campground & Recreational Area

300-acre lake known for its tremendous bream fishery, also containing largemouth bass, crappie and channel catfish; boat ramp, 24 camping pads with water/electricity, picnic

areas with grills; skiing Thursday and Sunday noon to sunset. Activity area, boat launch, developed & primitive camping, fishing, picnic area and skiing.

922 County Rd. 813

Saltillo, MS 38866

Phone: 662.869.2009

www.mdwfp.com

Sites: 24 RV sites (gravel), 24 back-ins (12'x24'), 30 amps, (24W 24E), shaded spots, handicapped accessible, pet restrictions

Facilities: Restrooms, showers, picnic area, grills

Recreation: Fishing, boating, water skiing

Lake Lowndes State Park & Campground

Located on beautiful 150-acre Lake Lowndes. Offers complete recreational facilities for individuals, families and groups. Equestrian trail, developed and tent camping, cabins, visitor/activity building, nature trail, playground, playing fields, tennis, boat launch, water skiing, fishing, laundry facilities, disc golf, and walking track. □ 3319 Lake

Lowndes Rd. □ Columbus, MS 39702 □ Phone: 662.328.2110 □ Fax:

662.241.7686 □ www.mdwfp.com □ Sites: 4 cabins, 8 tent sites, 50 RV sites (paved), 50

back-ins, 50 full hook-ups, 20/30/50 amps, slideout accommodations, pet restrictions, shaded spots, dump station □ Facilities: Restrooms, showers, laundry, security, firewood,

cable (cabins only), conference/meeting □ Recreation: Fishing, boating, game room, wildlife viewing, hiking trails, walking trail, biking trails, horseback riding trails, disc

golf course, 3 softball fields, 6 tennis courts, football/soccer field □ Nearby attractions:

Antebellum homes, Columbus Air Force Base

Lake Monroe & Campground

111 acre lake known for its largemouth bass and shell-crackers, crappie and catfish. Two handicapped access fishing piers; good bank fishing; boat ramp; trolling speed only; 20 camping pads with water/electricity; pavilion, picnic areas with grills.

Between Aberdeen and Amory, Off Hwy 45

20018 Lake Monroe Dr.

Aberdeen, MS 39370

Phone: 662.256.9637

www.mdwfp.com

Sites: Tent sites, 20 RV sites (paved, gravel), 1 pull-thru (12'X24'), 19 back-ins (12'x24'), hook ups (20W, 20E), 30 amps, shaded spots

Facilities: Restrooms, showers

Recreation: Fishing

Lake Tiak O'Khata Resort & Campground

Activity area, bicycle path, boat launch, cabins, 30 RV sites, fishing, nature trail, swimming, water playground, swimming area in lake-lifeguards on duty, three water slides, two diving boards, beach chairs, sand beach; 1/2-mile nature trail around lake, 100-acre spring-fed lake, two catfish reservoirs, restaurant

Lake Tiak O'Khata Rd.

Louisville, MS 39339

Phone: 662.773.7853

Fax: 662.773.4555

Toll-Free: 1.888.845.6151

www.ltok.com

Sites: 5 cabins, 30 RV sites (paved), 1 pull-thru (30 ft.), 29 back-ins (30 ft.), 30 full hook-ups, 30/50 amp, shaded spots, side hook-ups, dump station

Facilities: Restrooms, showers, internet hook-up, cable, WiFi, conference/meeting

Recreation: Swimming, fishing, horseshoes, hiking trails, fishing/pedal boat rental, tennis courts, ping-pong, basketball/volleyball courts

Lakeview Lake

Freshwater fishing.

3 miles North of Walls on Hwy 61

Southaven, MS

Phone: 662.781.1550

Details: 1,200 Acres

Latimer Lakes Park

The 120-acre park features a nature walking trail, tennis courts, baseball fields, football fields, three lakes, 19 hole Disk Golf course, a playground complete with Astro Turf and outdoor skating. The bowl-type skating park, built for skateboards, bicycles and inline skates, covers a half-acre and features ramps and slide rails. □ 5633 Tulane

Rd. □ Hernando, MS 38632 □ (Also touches Horn Lake) □ Phone:

662.781.4529 □ www.hornlakeparks.com □ Sports: Baseball, Soccer, Tennis,

Football □ Baseball Fields 9, Baseball Fields-Lighted 9, Soccer Fields 2, Tennis Courts-Outdoor 4, Tennis Courts-Outdoor: Lighted 3

Legion State Park, Campground & Recreation Area

60 Acres hidden in the red hill country of Mississippi

635 Legion State Park Rd.

Louisville, MS 39339

Phone: 662.773.8323

Fax: 662.779.0268

www.mdwfp.com

Sites: 5 cabins, tent sites, 15 RV sites (paved), 3 pull-thrus (75'), 12 back-ins (65'), hook-ups (15 W, 15 S, 15 E), 20/30/50 amps, shaded spots, 15 side hook-ups, handicapped accessible

Facilities: Restrooms, showers, security, conference/meeting, developed and tent camping, cabins, visitor/activity building, picnic area/shelter, nature trail, playground, boat launch, fishing

Recreation: Choctaw Indian Reservation (mound, museum, etc), Choctaw Indian Fair and Neshoba County Fair, close to Geiser Falls Water Park and Silver Star and Golden Moon Casino's; hiking/nature trail.

Lifetime Hunts, LLC

Guided hog, deer & turkey hunts. 8 station skeet range. 500 yard rifle range. Archery, rifle, muzzleloader. Noxubee River runs through the property, providing an outdoor paradise for game.

Sports: Hunting

Game: Deer, Hog, Turkey

Acreage: 9,000

3595 Pineywoods Road

Macon, MS 39341

Phone: 662.726.9223

Fax: 662.726.5513

Little Creek Ranch & Campground

Little Creek Ranch has been in the Little family since the 1840s; 900 acres of beautiful rolling hills, pastures and woodlands. Little Creek has five lakes for fishing and for watering of the cattle and horses. Come to Little Creek Ranch with your Camper or RV! We have full service hook-ups or we have a playground for the kids as well as computer hook-ups for Mom and Dad. Enjoy the ranch's wide open spaces by our hiking and walking trails, fishing, and horseback riding, or you can opt to just kick back and relax. □ 181 County Rd. 345 □ Glen, MS 38846 □ Phone: 662.808.9107 □ Fax: 662.287.0362 □ www.littlecreek.ms □ Sites: 10+ tent sites, 17 RV sites (gravel), 2 pull-thrus (50'), 15 back-ins (32'), 20/30/50 amps, shaded spots, handicapped accessible □ Facilities: 30 bed bunkhouse, restrooms, showers, laundry, firewood, conference/meeting, security (2 full-time residents on site) □ Recreation: 5 lakes □ Nearby attractions: Corinth Civil War Interpretive Center, Shiloh National Military Park, Jacinto Courthouse (c. 1854), Civil War Trail (16+ stops), Verandah House (c. 1857), Cherry Mansion (c.1830), Crossroads Museum, TN River Museum, Black History Museum of Corinth, Pickwick Belle (riverboat), Corinth Historic Homes & Business District, Main Street, festivals; Come see our buffalo, longhorns, and beefalo! fishing, horseshoes, hiking trails, horseback riding trails, wildlife viewing, basketball, volleyball, badminton

Loakfoma Lake

14 miles South of Starkville.

Oktoc Road Noxubee Refuge

Starkville, MS

Phone: 662.323.5548

Details: 513 Acres

Lock A Lake

914 acre fishing lake

West of Amory

Amory, MS

Phone: 662.327.2142

Lock C Lake

Freshwater fishing

West of Fulton

Fulton, MS
Phone: 662.423.1287

Lock E Lake

851 acres
South of Bay Springs
Dennis, MS
Phone: 662.423.1287

Memphis Jellystone Park & Camp Resort

Five miles South of Memphis, TN set on 14-1/2 acres
1400 Audubon Point Dr.
Horn Lake, MS 38637
Phone: 662.280.8282
Fax: 662.280.3440
Toll-Free: 888.305.4678
www.memphisjellystone.com

Sites: 114 RV sites (paved), 53 pull-thrus, 61 back-ins (70'), 114 full hook-ups, 50 amps, new small trees at each site, 114 side hook-ups, slideout accommodations, handicap accessible, dump station, pet restrictions (limit to 2), patios available

Facilities: Restrooms, showers, laundry, RV supplies, security, LP gas, free WiFi, cable, pavilion

Nearby attractions: Graceland, Tunica, downtown Memphis (Beale St. & FedEx Forum), Memphis Zoo; swimming, shuffleboard, game room

Memphis South RV Park and Campground

256 Campground Dr. □ Coldwater, MS 38618 □ Phone: 662.622.0056 □ Fax: 662.562.7617 □ www.memphissouthrv.com □ Sites: 10 tent sites, 82 RV sites (gravel, grass), 82 pull-thrus (38'x40'), 82 full hook-ups, 30/50 amps, slideout accommodations, handicap accessible, dump station, pet restrictions □ Facilities: Restrooms, showers, laundry, security, internet hook-up, picnic tables, telephones on 42 sites, church service on Sundays □ Recreation: Offering swimming pool, fishing □ Nearby attractions: Arkabutla Lake, Sardis Lake, Enid Lake, Graceland, Memphis Redbirds baseball, The Pyramid, Beale Street, River Kings Hockey, Fairgrounds, Memphis Zoo, Batesville Outlet Mall

Mississippi Horse Park RV Park

100-acre equine facility; features year-round events including rodeos, circuses, fairs/festivals, conventions, banquets, dog shows and much more.

716 East Poorhouse Rd.
Starkville, MS

Phone: 662.325.9350
Fax: 662.325.9353

msucares.com/centers/agricenter/index.html

Sites: 133 RV sites (gravel), 133W 133E (\$20 per night to plug in), 30/50 amp, dump station

Facilities: Restrooms

Mubby Creek Park

Activity area, fishing, and picnic area.

B170 Hester Ln.

Pontotoc, MS 38863

Phone: 662.680.9368

Admission: Yes

Murphree's Waterfront Camping

Located on the Tenn-Tom Waterway

1 Walkers Levee Rd.

Fulton, MS 38843

Phone: 662.585.3058

Sites: 20 tent sites, 20 RV sites (gravel), 3 pull thrus (40'), hook-ups (20W, 15S, 20E),

30/50 amps, dump station, pet restrictions

Facilities: Restrooms, showers

Recreation: Swimming, fishing, boating, canoeing, kayaking, tubing

Nanih Waiya Historic Site

Historic Native American site, activity area, fishing and picnic area.

Hwy 21, 20 miles North of Philadelphia

Louisville, MS 39339

Phone: 662.773.7988

Fax: 662.773.7988

Toll-Free: 1.800.467.2757

Natchez Trace Parkway Campground

189 County Rd. 506

Shannon, MS 38868

Phone: 662.767.8609

Sites: 5 tent sites (grass), 32 RV sites (gravel), 26 pull-thrus (80'), 7 back-ins (75'), 21 full hook-ups, 11W 21S 11E, 30/50 amps, 19 shaded spots, dump station, slide-out accommodations; pet restrictions (must clean up after & must be on a leash).

Facilities: Restrooms, showers, store, laundry, groceries, RV supplies, security, firewood, LP gas, internet hook-up

Recreation: Swimming pool, game room, fishing in 3 ponds, horseshoes, wildflower nature trail, wildlife viewing; Nearby attractions: National Battlefield, Automobile Museum, Buffalo Park & Zoo, Elvis Presley Birthplace & Museum, National Fish Hatchery, Natchez Trace Visitors Center & Headquarters, Mall at Barnes Crossing

North Abutment Campground

Located on the north shore of Grenada Lake

4823 Scenic Loop 333

Grenada, MS 38902

Phone: 662.226.5911

Fax: 662.226.0239

Toll-Free: 877.444.6777

www.reserveusa.com

Sites: Tent sites, 61 RV sites (paved), 7 pull-thrus (76'), 54 back-ins (72'), hook-ups (61W, 6E), 50 amps, shaded spots, dump station, patios, handicapped accessible, pet restrictions

Facilities: Restrooms, showers, security

Nearby attractions: Grenada Lake Visitor Center (museum, gift shop, theater, and scenic overlook of Grenada Lake), The Restored "Modified Star" Confederate Fort; 36,000-acre Grenada Lake that is surrounded by pine & hardwood forest is truly an outdoors paradise; fishing, boating, wildlife viewing, hiking

North Graysport Campground

5646 Graysport Rd.

Grenada, MS 38902

Phone: 662.226.5911

Fax: 662.226.0239

Toll-Free: 1.877.444.6777

www.reserveusa.com

Sites: Tent sites, 51 RV sites (paved), 51 back-ins (32'), hook-ups (51W, 51E), 51 side hook-ups, 50 amps, 45 shaded spots, dump station, handicapped accessible, pet restrictions

Facilities: Restrooms, showers, security

Nearby attractions: Grenada Lake Visitor Center (museum, gift shop, theater, and scenic overlook of Grenada Lake), The Restored "Modified Star" Confederate Fort; located on 36,000-acre beautiful Grenada Lake that is surrounded by pine & hardwood forest, truly an outdoors paradise; fishing, boating, hiking, wildlife viewing

Oktibbeha County Lake & Campground

479 acre lake, known for its largemouth bass and catfish, crappie and bream; two handicapped accessible fishing piers, good bank fishing, shady areas along the shoreline, boat ramp, 9 camping pads with water, electrical and sewer, and picnic areas with grills; skiing daily, noon to sunset.

7 miles Northwest of Starkville, Off of Hwy 82

1831 County Lake Rd.

Starkville, MS 39759

Phone: 662.323.3350

www.mdwfp.com

Sites: Tent sites, 9 RV sites (paved, gravel), 9 pull-thrus (14'x36'), 9 full hook-ups, 50 amps, shaded spots, dump station, handicapped accessible, pet restrictions

Facilities: Restrooms, showers

Recreation: Fishing, boating

Old Natchez Trace Lake

565 acre freshwater fishing lake in Trace State Park. Includes 6 cabins, 52 RV camping pads, boat launch, motorized trails, hiking and horse trails, bathhouse, laundry, 8 horse

barn stalls, and 18-hole disc golf. Offering a quiet, natural retreat located just minutes from the excitement of Tupelo, one of Mississippi's fastest growing cities. A variety of outdoor activities ranging from fishing and water sports to exploring miles of secluded nature trails; a special arrangement with the Pontotoc Country Club allowing Trace State Park guests to enjoy the club's 18-hole golf course without paying green fees.

8 miles west of Tupelo, 7 miles east of Pontotoc

Belden, MS

Phone: 662.489.2958

Olive Branch City Park

135 acres in size and offers multiple sporting opportunities in a beautiful natural setting with scenic overlook.

8267 Goodman Rd. or 305 College St.

Olive Branch, MS 38654

Phone: 662.893.5219

www.obms.us

Sports: Baseball, Tennis

Softball Fields 6, Softball Fields-Lighted 6, Baseball Fields 8, Baseball Fields-Lighted 8,

Tennis Courts-Outdoor 5, Tennis Courts-Outdoor: Lighted 5

Park Along the River

The park is a very relaxing area in which one can rest, have a picnic lunch, and let the kids play. Close by is a walking trail and a bike trail to be enjoyed by all.

Carter Ave.

New Albany, MS 38652

Phone: 662.534.4345

Fax: 662.538.4107

Toll-Free: 888.534.8232

www.visitnewalbany.com

Persimmon Hill Campground

Located on the south side of beautiful Enid Lake.

264 County Rd. 39

Enid, MS 38927

Phone: 662.563.4571

Fax: 662.563.2481

Toll-Free: 1.877.444.6777

www.reserveusa.com

Sites: Tent sites, 72 RV sites (paved), 2 pull-thrus (71'), 70 back-ins (52'), hook-ups (72W, 72E), 30/50 amps, shaded spots, dump station, handicap accessible, pet restrictions

Facilities: Restrooms, showers

Recreation: Persimmon Hill multi-purpose trail — designed for hiking, walking and biking; interpretive stops

Prairie Wildlife Preserve, LLC

Over 6,000 acres in northeast Mississippi, Prairie Wildlife Preserve offers wing shooting wild quail on old field edges, hunting trophy bucks near a limestone creek bed, birding in restored native prairie habitat, peaceful horseback riding through the prairie. Also manages a 450 acre wing shooting preserve. Over 10 miles of trails are being constructed, providing the ultimate atmosphere for the casual or avid bird watcher in primitive grass prairies, buffer strips, shrub corridors, and riparian and wetland areas; fishing; Nearby attractions: H.M. Ivy House c. 1845 located on the property. □3464 Barton Ferry Rd. □West Point, MS 39773 □Phone: 662.425.5804 □www.prairiewildlife.com

Private John Allen National Fish Hatchery Birding & Wildlife Viewing Area

Outstanding birding and wildlife viewing area; listed as major bird-watching area by Audubon Society; established in 1901; production of millions of fish each year; 1903 Victorian manager's house and Grandmother's Garden.

111 Elizabeth St.

Tupelo, MS 38802

Phone: 662.842.1341

Fax: 662.842.3215

Pumpkin Patch Farms

October is one of the most beautiful and exciting times of the year on this farm. Please join us at THE GREAT PUMPKIN PATCH to experience hours of outdoor fun and activities that the whole family can enjoy. Pumpkin Patch Sept. — Nov 1 (registration for groups only). Easter Egg Hunts in April (registration for groups only). Strawberry Patch, April — June 1 (registration for groups only). Farm History Tours, April — June 1 (Groups Only!). Chuck Wagon Suppers, April — Nov. 1 (registration for all required). Amazing Maze Race, Sept. — Nov 1 (registration for all required).

2390 County Rd. 805

Blue Mountain, MS 38610

Phone: 662.685.4328

www.pumpkinpatchfarms.com

Admission

Puskus Lake Recreation Area and Primitive Campground

Delight in the natural beauty and quiet setting of Puskus Lake, convenient to Oxford; sunbathe, fish from the pier, or play frisbee in the grassy fields.

County Rd. 2089

Oxford, MS 38655

Phone: 662.236.6550

Fax: 662.234.8318

www.fs.fed.us/r8/mississippi/hollysprings

Sites: Primitive tent sites, shaded spots, pet restrictions

Facilities: Restroom

Recreation: Fishing, boating, wildlife viewing, hiking trails

Raymond Collins Trap Range

Trap, sporting clays and air-gun.

1256 Zero Rd.
Grenada, MS 38902
Phone: 662.628.6435

Reese Orchard

Reese Orchard is a family owned and operated specialty fruit orchard in Sessums, Mississippi. U-pick Oriental Persimmons, Asian Pears (August-September), Muscadines & Scuppernogs (August-October), and blueberries (June-August).

1716 Sessums Circle
Starkville, MS 39759
Phone: 601.324.1509
www.reeseorchard.com

Sardis Lake & Field Office Campground

32,100 acre lake located on the Little Tallahatchie River. Popular with anglers with a reputation for its abundant bass and crappie, offering outdoor recreation locations such as John W. Kyle State Park, Beach Point, Blackjack Point, Clear Creek, Coles Point, Coontown Crossing, Cypress Point, Deacon Ridge, Engineers Point, Graham Lake, and Hays Crossing; sandy beaches and fishing, swimming pool, recreation hall, amphitheater, marina, lodge, non-motorized boat rentals, indoor sports gym, tennis courts, group camp lodging, cabins, and an 18-hole "Mallard Pointe" golf course in the state park; camping, picnicking, hiking, biking, hunting, wildlife viewing, playgrounds, boat launches, and skiing; annual January Bald Eagle count. □ East of Sardis — 29049 Hwy 315 □ Sardis, MS 38666 □ Phone: 662.563.4531 □ Fax: 662.563.4433 □ Toll-Free: 1.877.444.6777 □ www.mvk.usace.army.mil or www.reserveusa.com □ Sites: Primitive & developed camping, 52 RV sites, 52 back-ins (65'), hook-ups (20W, 20E), 30/50 amps, shaded spots, dump station, handicapped accessible, pet restrictions □ Facilities: Restrooms, showers, security □ Recreation: Swimming, fishing, boating, wildlife viewing, nature trail, biking trail, activity area, picnic area, water skiing

Snowden Grove Park

This 17-field "baseball only" facility possesses many features only previously found at professional stadiums. Because of its many amenities and locale, plays host to numerous World Series and National events. The Amphitheater in the park features national musical acts throughout the year. Located within the park is BancorpSouth Sports Center which offers indoor batting cages, soccer practice, 36-hole miniature golf, an arcade and snack bar.

Getwell Rd. and May Blvd.
Southaven, MS 38672
Phone: 662.890.7275
Fax: 662.890.6725
www.southaven.org
www.jbjsports.com/snowdengrove.htm

Sports: Baseball

Baseball Fields 17, Baseball Fields-Lighted 17, Baseball Fields-Dimensions 180-395 feet

South Outlet Campground

Located on beautiful Arkabutla Lake, famous for its crappie.

Coldwater River South Outlet Channel

3905 Arkabutla Dam Rd.

Coldwater, MS 38618

Phone: 662.562.6261

Fax: 662.562.8972

Sites: Campsites are not reservable, first come, first served; 23 tent and RV sites; 11 paved, 5 gravel, 7 dirt; 23 back-ins at 15' ; dump station, handicap accessible, pet restrictions

Facilities: Restrooms

Recreation: Swimming, fishing, boating, wildlife viewing, hiking trails, biking trails; 3 developed sand beaches; picnic facilities and shelters and playgrounds.

Southaven RV Park

270 West Stateline Rd.

Southaven, MS 38671

Phone: 662.342.2095

Fax: 662.342.2095

Sites: 44 RV sites (10 paved, 34 gravel), 18 pull-thrus (68'), 26 back-ins (50'), 44 full hook-ups, 44 side hook-ups, 50/30/20 amps, 10 shaded spots, slide-out accommodations, handicap accessible, patios available

Facilities: Restrooms, showers, laundry, RV supplies, security, LP gas, cable, WiFi

Nearby attractions: Elvis Presley's Graceland, Snowden Grove, Beale St., DeSoto Civic Center, Memphis airport, Autozone Park, FedEx Forum

Starkville Gun Club

Sport shooting facility

2125 Sixteen Section Rd.

Starkville, MS 39760

Phone: 662.320.9774

www.starkvillegunclub.org

Stennis East Bank & Columbus Recreational Area

Activity area (day-use only), boat launch, fishing, picnic area, sailing and skiing.

3257 Wilkens-Wise Rd.

Columbus, MS 39701

Phone: 662.327.2142

Toll-Free: 1.800.327.2686

www.columbus-ms.org

Stone Ranch Hunting Preserve

We offer several types of duck, quail and pheasant hunting. A brand new luxury lodge is on site for our hunters with meals included in our hunting package. Skeet, Trap, Five Stand, & Sporting Clays; We also offer horseback riding and fishing. Families are welcome. There is plenty to do here for hunters and non-hunters alike! 3,200 acres

Sports: Hunting, Game Ranch

Game: Dove, Pheasant, Quail, Waterfowl

91 County Rd. 241

Bruce, MS 38915

Phone: 662.414.1279

www.duckhunt.com

Sykes Place Plantation/Black Horse Lodge

Offering quail hunts and 3,800 acres of quail preserve, this plantation is a natural habitat that affords the abundant proliferation of wild birds. □ Sports: Hunting □ Game: Dove,

Pheasant, Quail □ Acreage: 11,000 □ Highway 388 □ Brooksville, MS □ Phone:

205.345.3589 □ Fax: 205.758.5517 □ www.sykesplantation.com

The Dogwoods Golf Course at Hugh White State Park

Award-winning layout which takes advantage of the natural beauty around Grenada Lake. Par 72

2424 Hugh White State Park Rd.

Grenada, MS 38902

Phone: 662.226.4123

Fax: 662.226.4232

Toll-Free: 1.877.236.4966

www.thedogwoodsgolf.com

Golf Details: Public, 18 Holes, Back Yardage: 7015 yards, Back Rating: 72.3, Back Slope: 131, Middle Yardage: 6581 yards, Middle Rating: 70, Middle Slope: 129 a PGA Facility, and MGA Member

The Roost

Best in "Black Belt" hunting; hunt over rows of crops of soybean and corn during the winter; good genetics, rich soil, and a controlled harvest; impressive bucks; fishing available; cutting horse training facility; home to the West Alabama Cutting Horse Association; hosts show once monthly; lodging facilities

Sports: Hunting, Freshwater Fishing

Game: Deer, Quail, Turkey

Acreage: 8,000

1558 Hwy 32 West

Macon, MS

Phone: 205.373.3147

Fax: 205.373.3228

www.theroost.com

Tillatoba Lake

Popular fishing spot in Yalobusha County offers easy access to a day of fishing and picnicking.

Hwy 330, 3 miles east of I-55, Tillatoba Exit

Gore Springs, MS

Phone: 662.236.6550

Fax: 662.234.8318

Tippah County Lake & Campground

165-acre lake known for its large shell crackers, good catfishing and largemouth bass. 3 handicapped access fishing piers, great bank fishing, boat ramp, 22 camping pads with water/electrical, primitive camping, pavilion, nature trails and picnic areas with grills.

Skiing Saturday and Sunday noon to sunset.

4 miles north of Ripley on Hwy 15

1180 B County Rd. 410

Ripley, MS 38663

Phone: 662.837.9850

www.mdwfp.com

Sites: Tent sites, 22 RV sites (paved, gravel), 6 pull-thrus (12'x '30'), 6 back-ins (12'x30'), hook-ups (22W, 22E), 30 amps, shaded spots, dump station, handicapped accessible, pet restrictions

Facilities: Restrooms, showers

Recreation: Fishing, boating

Tishomingo State Park & Campground

Canoe rentals for paddle trips on scenic Bear Creek in the Appalachian Foothills of Tishomingo State Park. Bear Creek Float Trip is a 6.25-mile trip that operates daily from mid-April until mid-October. Nearby attractions: Woodall Mountain (highest point in MS), Bay Springs Lock & Dam, Tenn-Tom Waterway

Sports: Canoeing & Kayaking

2 miles South of Tishomingo off Hwy 25 or mile post 304 on the Natchez Trace Parkway

105 County Rd. 90

Tishomingo, MS 38873

Phone: 662.438.6914

Fax: 662.438.6755

Toll-Free: 800.467.2757

www.mdwfp.com

Sites: 6 cabins, tent sites, 61 RV sites (paved), 61 back-ins (35'), hook-ups (61W, 61E), 20/30/50 amps, shaded spots, dump station, pet restrictions

Facilities: Restrooms, showers, laundry, security, firewood, group camping

Recreation: Offering fishing, boat launch and canoeing (and rentals) on the scenic Bear Creek; kayaking, tubing, wildlife viewing, hiking trails on Appalachian foothill terrain, 13-mile nature trail system, rock climbing, disc golf, playground, volleyball, swimming pool, picnic area, and Museum/Interpretive Center.

TLM Ranch Hunting Adventures

Exotic game, whitetail deer & turkey hunting; lodging; fishing; skeet range; meeting rooms. TLM also breeds Labrador Retrievers & Quarter Horses. Hunts for Red deer, Fallow deer, Axis deer, & other exotics on 250+ acres. Archery, rifle & muzzleloader. Skeet facilities and a lodge.

Sports: Hunting, Game Ranch

Game: Deer, Exotics: Axis Deer, Exotics: Fallow Deer, Exotics: Red Deer

Acreage: 275

180 County Rd. 558

Ripley, MS 38663

Phone: 662.837.3790

www.tlmranch.com

Admission: Yes

Tombigbee State Park & Campground

264 Cabin Dr. □ Tupelo, MS 38804 □ Phone: 662.842.7669 □ Fax: 662.840.5594 □ Toll-Free: 1.800.467.2757 □ www.mdwfp.com □ Sites: 4 tent sites, 7 cabins, 20 RV sites (paved), 20 back-ins (40'), 18 full hook-ups (20 W, 18 S, 20 E), 30/50 amp, shaded spots, dump station □ Facilities: Restrooms, showers, laundry, security, conference/meeting, picnic tables, grill at each site □ Nearby attractions: Tupelo, Elvis Presley Birthplace/museum, Tupelo Automobile Museum, Tupelo Buffalo Park & Zoo, Brices Crossroads National Battlefield; 100-acre Lake Lee, fishing (largemouth bass, bream, & crappie), wildlife viewing, hiking trails, disc golf, playgrounds

Tombigbee State Park Lake/Lake Lee

120 acre lake in Tombigbee State Park; fishing, group camp house with meeting room, cabins, developed camping, nature trails, 18-hole disc golf, tennis court, boating, playing fields, picnicking, playground, boat launch, laundry facility, bathhouse, and dump station. 2 miles east-southeast of Tupelo; 2 miles northeast of Plantersville.

Tupelo, MS 38801

Phone: 662.842.7669

Toll-Free: 1.800.467.2757

www.mdwfp.com

Town Creek Campground

3606 West Plymouth Rd.

Columbus, MS 39773

Phone: 662.494.4885

Toll-Free: 888.444.6777

www.reserveusa.com

Sites: 10 tent sites, 100 RV sites (paved), 4 pull-thrus, 96 back-ins, 15 full hook-ups, (100W 15S 100E), 50 amp, 100 shaded spots, slide-out accommodations, dump station, handicap accessible, pet restrictions

Facilities: Restrooms, showers

Recreation: Near the Tennessee-Tombigbee Waterway & Columbus Lake; swimming, fishing, boating

Trace State Park & Campground

Horseback riding on a 25 mile trail system in undeveloped northern and western portions of park; horse barn with eight box stalls, large parking area; boarding for horses available for small fee; backcountry; rugged terrain; forests, red bluffs; compass-notify park office; interesting sites-small barn, church, cemetery, and secluded pond. □ West of Belden in Pontotoc County □ 2139 Faulkner Rd. □ Belden, MS 38226 □ Phone: 662.489.2958 □ Fax: 662.489.6917 □ www.mdwfp.com □ Sites: 7 cabins, tent sites, 52 RV sites (paved), 3 pull-thrus (60'), 49 back-ins (40'), 52 full hook-ups, 20/30/50 amps, shaded spots, dump station, pet restrictions □ Facilities: Restrooms, showers, store, laundry, groceries, RV supplies, security, firewood, LP gas □ Nearby attractions: Natchez Trace Parkway, Tupelo National Battlefield, Brice's Crossroads; 565-acre lake, 1/2 for fishing & skiing, 1/2 for fishing only; boating, skiing, hiking trails, biking trails

Tupelo Buffalo Park & Zoo

The Tupelo Buffalo Park, with the largest herd east of the Mississippi River, will delight the entire family. Bus tour, petting zoo, a wide assortment of animals, trail rides and gift shop. The trail ride is located on the site of an actual Chickasaw Indian village called "Etoukouma." This village was inhabited in the early to mid 1700s. Come and check out our Monster Bison Bus!

2272 North Coley Rd.
Tupelo, MS 38803-2530
Phone: 662.844.8709
Fax: 662.844.8850
Toll-Free: 1.866.27BISON
www.tupelobuffalopark.com

Vaiden Campground

375 Burkett Dr.
Vaiden, MS 39176
Phone: 662.417.3446
Toll-Free: 888.660.1336
Sites: 39 RV sites (9 paved, 22 gravel, 8 grass), 15 pull-thrus, 9 back-ins, 30 full hook-ups, (8W, 8E), 15/20/30/50 amps, 6 shaded spots, slide-out accommodations, handicapped accessible, dump station, patios
Facilities: Restrooms, showers, security, WiFi
Recreation: Fishing, fishing pole rentals and large pet area
Nearby attractions: Philadelphia, MS casinos

Wall Doxey State Park & Campground

Located in the gentle rolling hills of northern Mississippi, Wall Doxey State Park is 890 acres of upland hardwood and pine surrounding a 60-acre scenic, spring-fed lake. A 2.5 mile nature trail leads visitors through the park. The lake has an abundant population of sunfish, bass, catfish, gar, and resident flocks of Canada geese and wood ducks. Tour the park by car or along a series of recently renovated foot trails. □ 3946 Hwy 7 South □ Holly Springs, MS 38635 □ Phone: 662.252.4231 □ Fax: 662.252.5536 □ Toll-Free: 1.800.467.2757 □ www.mdwfp.com □ Admission: Yes □ Sites: 9 cabins, 17 tent sites, 64 RV sites (paved), 64 back-ins (57'), hook-ups (64W, 64E), 20/30/50 amps, shaded spots,

dump station □ Facilities: Group Camp accommodates 104 for summer camp retreats and family reunions; 8 individual huts sleep 13 each, meal included; banquet/catering service; restrooms, showers, laundry, security, firewood, conference/meeting □ Nearby attractions: Marshall County museums, Strawberry Plains Audubon Society, The University of Mississippi, Rowan Oak, & Kirkwood National Golf Course; Spring Lake in the park has over 200 springs that fed this beautiful 60-acre lake. The water stays clear and cold year-round and completely replaces itself every 51 hours. There are two 20-hole disc golf courses, a disc golf pro shop, four outdoor picnic shelters; fishing, hiking trails

Wallace Creek Campground

Located on the north side of beautiful Enid Lake.

264 County Rd. 39

Enid, MS 38927

Phone: 662.563.4571

Fax: 662.563.2481

Toll-Free: 877.444.6777

www.reserveusa.com

Sites: Tent sites, 100 RV sites (100 paved) 7 pull-thrus (140 ft.), 93 back-ins (70 ft.), hook-ups (100 W, 100 E), 30/50 amps, shaded spots, dump station, handicap accessible, pet restrictions

Facilities: Restrooms, showers

Recreation: Swimming, fishing, interpretive nature trails, hiking trails, canoeing, kayaking, tubing.

Water Valley Landing & Campground

Located on the south side of beautiful Enid Lake. From Batesville: I-55, Exit 227, 17 miles East on SR 32, then 2 miles on CR 53, follow signs.

264 County Rd. 39

Enid, MS 38927

Phone: 662.563.4571

Fax: 662.563.2481

Toll-Free: 877.444.6777

www.reserveusa.com or www.recreation.gov

Sites: Tent sites, 29 RV sites (paved), 29 back-ins (50'), hook-ups (29W, 29E), 30/50 amps, shaded spots, dump station, handicap accessible, pet restrictions, seasonal (March-October)

Facilities: Restrooms, showers

Recreation: Swimming, fishing, boating, hiking, wildlife viewing, playground, picnic tables/shelter, grills

Waverly Recreation Area

Part of the U.S. Army Corps of Engineers, featuring activity area, boat ramp, canoeing/tubing, fishing, nature trail, picnic areas, sailing, and skiing.

1886 Waverly Mansion Rd.

West Point, MS

Phone: 662.327.2142

tenntom.sam.usace.army.mil

Waverly Waters

Waverly Waters is a 580 acre resort is located on a beautiful 73-acre world class Bill Dance designed bass fishing lake and features primitive campgrounds, a world class fishing lake, hiking trails and more. Waverly Waters is the ideal location for outdoor sports, business meetings, small conferences, family outings, weddings, and other memorable events. With guided hunts, skeet shooting facilities; lodge/conference/meeting space and 2 party pavilions, Waverly Waters is the perfect getaway from the hustle and bustle of the fast paced world.

2700 Waverly Waters Rd.

West Point, MS 39773

Phone: 662.494.1800

www.waverlywaters.net

Weaver Creek Park Campground

Great outdoor fun for the entire family. Activity area, fishing, and picnic area.

Located on Ross Barnett Lake

61269 Hwy 278 East

Amory, MS 38821

Phone: 662.257.1005

Sites: Primitive camping area, 23 RV sites (13 paved, 10 grass); paved sites are full hook-ups, grass sites are water & electric; 30 amp, dump station, slide-out accommodations, handicap accessible

Facilities: Restrooms, store, RV supplies, security, firewood, internet hook-up

Recreation: Fishing, boating, horseshoes, wildlife viewing, hiking trails, biking trails

White's Creek Lake & Campground

240-acre lake offering camping, fishing, boating, water skiing, swimming, wildlife viewing and a playground.

Eupora, MS 39744

Phone 662.258.2291

Fax 662.258.4311

www.webstercountymms.com

Sites: 10 RV sites (gravel, back-ins only), 10W 10E, 100 amp, 10 shaded spots, slide-out accommodations on 5 sites, dump station

Facilities: Restrooms, security

Recreation: Fishing, boating, swimming, exceptional wildlife viewing, a walking track, park and playground; Nearby attractions: The Old Cove, Natchez Trace Parkway

Whitetail Ridge Outdoors

Skeet, trap, sporting clays, rifle and pistol ranges, archery, paintball, 5 stand sporting; fishing, picnic area, laundry; Corporate facility — clubhouse that can host up to 350 shooters; 50 RV hook-ups on site with a dump station

444 Birmingham Ridge Rd.

Blue Springs, MS 38828
Phone: 662.869.2925
Fax: 662.869.2925
www.whitetailridgeoutdoors.com

Trails

Aberdeen Lake

4100-acre lake. Scenic, majestic clay limestone cliffs overlook picnic areas, hiking trails, playground, and white sand beach.

Aberdeen, MS

Arkabutla Lake & Recreation Area

Located just seven miles from Hernando. The 40,704 acre lake is rated one of the top five crappie fishing lakes in the country, and offers opportunities for largemouth and white bass, as well as channel and flathead catfish. Arkabutla opens 37,700 acres of land to the public for hunting throughout the year. It's prevailing westerly wind makes Arkabutla one of the best sailing lakes in the nation. You can enjoy excellent sailing, swimming at one of the three beaches, or setting up camp at one of 333 campsites. There are picnic areas, playgrounds and a variety of events year round, including a Deer Hunt for Persons with Disabilities. As part of the U.S. Army Corps of Engineers, Arkabutla Lake features: activity area, bath house, boat ramp, developed camping (234), primitive camping (60), fishing, a nature trail, picnic areas, sailing, skiing, swimming, and RV dump station.

Campground Facilities: Dub Patton, Hernando Point and South Abutment

3905 Arkabutla Dam Rd.

Hernando, MS

Phone: 662.562.6261

Fax: 601.631.7133

www.mvk.usace.army.mil

Bailey's Woods/Rowan Oak Hiking Trail

Scenic hiking trail that runs through Bailey's Woods from the University of Mississippi campus to Rowan Oak, home of noble prize winning author, William Faulkner.

University of Mississippi campus

Oxford, MS 38655

Phone: 662.234.4680

www.oxfordcvb.com

Baker's Pond Hiking Trail

1-mile hiking trail to the pond that is the source of the headwaters of the Wolf River, graveled stairway trail to the ridgetop overlooking Baker's Pond; a huge artisan spring and flowing springs from hillsides; North Mississippi hilly Appalachian-like terrain and plant life; steep hillsides of red and ochre colored sand and blueberry-like bushes; small established parking area.

Holly Springs National Forest

Holly Springs, MS

Phone: 662.236.6550

www.southernregion.fs.fed.us/mississippi/hollysprings

Bay Springs Lake & Recreation Area

Part of the Tennessee-Tombigbee Waterway, featuring a 6,700 acre outstanding recreational and fishing lake with activity area, bath house, boat ramp, canoeing/tubing, fishing, nature trail, picnic areas, camping, sailing, skiing, swimming, hiking and laundry.

West of Dennis

82 Bay Springs Resource Rd.

Dennis, MS 38838

Phone: 662.423.1287

Fax: 662.454.9346

Bear Creek Paddle Trip

Bear Creek (voted in the top 100 float streams in the nation by Reserve America, designated a Mississippi Scenic Stream) is a stream that flows northward through beautiful scenery making a loop through the Appalachian foothills in Tishomingo State Park. Bear Creek displays rocky outcrops and provides the look and feel of mountain forest and slopes. Seasonal canoe float trip is offered with canoe rentals available by the Tishomingo State Park.

Iuka, MS

Phone: 662.438.6914

Beaver Dam Hiking Trail

2-mile hiking trail offering excellent wildlife viewing on the Noxubee National Wildlife Refuge.

Noxubee National Wildlife Refuge

Brooksville, MS 39739

Phone: 662.323.5548

www.fws.gov/noxubee

Blue Bluff Recreation and Birding & Wildlife Viewing Area

2 RV sites (paved), 4 pull-thrus (60'), 88 back-ins (60'), 39 full hookups (89W, 89E), 20/30/50 amps, shaded spots, dump station, handicapped accessible, pet restrictions

Facilities: restrooms, showers, laundry, 6 reservable pavillions

Recreation: swimming, fishing, boating, wildlife viewing, hiking trails, biking trails, playgrounds, game courts

Birding and wildlife viewing on a scenic recreation area, clay and limestone cliffs; bluffs rise 80' above water providing view of Aberdeen Lake, lock and dam; paved trail provides access to the bluffs, day-use areas; 432 acres of upland and bottomland hardwood that hosts a myriad of wildlife and plant species, abundant small mammals, aquatic life, Canada geese, great blue herons, migratory and non-migratory birds; activity area, boat launch, canoeing and tubing, fishing, hiking, nature trail, picnic area, sailing, swimming and water playground.

20051 Blue Bluff Rd.

Aberdeen, MS 39730

Phone: 601.327.2142

Toll-Free: 888.444.6777
www.reserveusa.com

Burning Sunshine Mountain Biking Trail

9-Mile mountain biking trail crosses gulleys, wooden bridges; markers full length of trail; excellent for trail running and cross country.
Elvis Presley Lake and Campground 306 Elvis Presley Dr.
Tupelo, MS 38804
Phone: 662.840.5172
www.mdwfp.com

Chewalla Lake, Recreation Area, Campground & Hiking Trails

Located on 260-acre Chewalla Lake in Holly Springs National Forest. North Mississippi's premier setting for family fun and fishing, new restrooms, warm water showers, large trees, flowering shrubs, 40 picnic areas, large picnic pavilion, electrical/water hookups, scenic overlook on the lake, fishing, hiking, nature watch, game court, swim area, some campsites nestled in the woods, tour nearby historic Holly Springs and Oxford (home of "Ole Miss" and William Faulkner) **CAMPING:** Activity area, bath house, boat ramp, canoeing/tubing, fishing, nature trail, picnic area, and swimming. **HIKING:** Trail network around beautiful Chewalla Lake, the largest reservoir in the 147,000 acre Holly Springs National Forest; fully developed recreational area, beach, swimming, and campsites with RV hookups. □ Holly Springs National Forest □ Higdon Rd. (6 1/2 miles Southeast of Holly Springs off of Hwy 78) □ Holly Springs, MS □ Phone: 662.236.6550 □ Fax: 662.234.8318 □ www.fs.fed.us/r8/mississippi/hollysprings □ Sites: Tent sites, 9 RV sites (gravel), 9 back-ins, hook-ups (9W, 9E), shaded spots, dump station, handicapped accessible, pet restrictions □ Facilities: Restrooms, showers □ Recreation: Swimming, fishing, boating, wildlife viewing, hiking trails

Chickasaw ATV Trail

9-mile newly reconstructed single track linear trail through the woods, restroom.
Off Natchez Trace, Davis Lake Exit
Ackerman, MS 39735
Phone: 662.285.3264
www.fs.fed.us/r8/tombigbee

Choctaw Lake Birding Trails

A system of three birding trails around Choctaw Lake as follows: Lakeside Trail — 1.2 miles of mixed pine-hardwood forest and lakeside; many species of woodland birds and large wading birds; Chata-Cabin Lake Trail — 1.5 mile trail through hilly, mixed-hardwood forest to and alongside Cabin Lake; interesting assortment of breeding songbirds; Noxubee Hills/Beaverlodge Trail — 1.6 miles trail through a variety of excellent woodland habitats of pine, mixed upland, and bottomland hardwood (some

hilly), along creeks, small beaver ponds, providing excellent opportunity for viewing many species; birding brochure listing species and map available in Forest Service Office Tombigbee National Forest, Hwy 15 South

Ackerman, MS 39735

Phone: 662.285.3264

www.southernregion.fs.fed.us/mississippi/tombigbee

Clear Springs Hiking Trail

2-mile roundtrip at scenic Sardis Lake leading over wooden boardwalk through a cypress/Tupelo gum bottomland swamp; diverse wildlife: bald eagles, terns, gulls, migrating pelicans, cormorants, ospreys, coots, diving ducks; optimum viewing of new offspring in May and June.

John W. Kyle State Park — 4235 State Park Rd.

Sardis, MS 38666

Phone: 662.487.1345

www.mdwfp.com

Coldwater River Hiking Trails

Coldwater River Nature Trail System; scenic 6-mile trail network includes .3-mile Big Oak Interpretive Trail, .5-mile Swinging Bridge (Beaver Pond) Nature Trail, designated natural area; large bald cypress, oaks, beech, 100-year old honey locust trees; marked trails, 2-mile loop-white diamonds; 3-mile loop-yellow diamonds; 5-mile loop-orange diamonds; 3 and 5-mile loops are most interesting; activity area, bath house and boat ramp; 234 developed camping sites, 60 primitive camping sites, fishing, nature trail, picnic area, sailing, skiing and swimming; RV dump station.

3905 Arkabutla Dam Rd.

Coldwater, MS 38618

Phone: 662.562.6261

Toll-Free: 877.444.6777

Coldwater River Nature Trail System

December and January are the best months to view bald eagles, waterfowl, and a variety of gulls on the river between the trails. In fall and winter, the skies are engraved with formations of ducks, geese, pelicans, gulls, herons, shorebirds, and songbirds. Woodland species are more often encountered in late spring and early summer with their young-of-the-year.

From I-55, exit at Hernando onto Hwy 304 and follow the signs 14 miles to Arkabutla Dam and the trails

Hernando, MS

Phone: 662.562.6261

www.mvk.usace.army.mil/lakes

Columbus Lake & Recreation Area

9,000 acre prime freshwater fishing lake offering Class A camping facilities, water sports, hiking, wildlife viewing, picnicking, and all outdoor recreation on the Tenn-Tom Waterway.

West of Columbus; North to Aberdeen, MS

3606 West Plymouth Rd.

Columbus, MS 39702

Phone: 662.329.1191 or 662.327.2142

Fax: 662.329.8969

Toll-Free: 1.800.327.2686

www.columbus-ms.org or tenntom.sam.usace.army.mil

Corinth Biking/Hiking Trail

20-mile diverse trail starting at Trailhead Park in downtown Corinth and leading through the historic Corinth area to unique earthworks; four pull-off trails leading to the earthworks, sites like the Corinth National Cemetery and Battery Robinett; meandering trail into Alcorn County with 8 miles of separate paved trails

Trailhead Park in Downtown Corinth

Corinth, MS 38834

Phone: 662.241.6214

Toll-Free: 800.748.9048

www.corinth.net

Davis Lake, Campground & Recreational Area

Located adjacent to the 200-acre Davis Lake. Early spring and late fall are the best times to visit this area, which is located within the Tombigbee National Forest and the

Chickasaw Wildlife Management Area. This area is a secluded, serene location for

wildlife viewing. Numerous species of songbirds can be viewed in the camping area and surrounding woodlands, during October, November, April — migrating ospreys and bald eagles. □ Davis Lake Rd. □ Ackerman, MS 39735 □ Phone: 662.285.3265 □ Fax:

662.285.3608 □ Toll-Free: 877.444.6777 □ www.recreation.gov □ Sites: Tent sites, 24 RV

sites (gravel), 1 pull thru (40'), shaded spots, dump station, handicapped accessible, pet restrictions; during peak season (May 1-Sept. 15) campsites 2, 4, 5, 7, 10, and 18-25 are

available on a first come — first serve basis and remaining sites are open for reservation through www.recreation.gov □ Facilities: Restrooms, showers □ Recreation: Kids fishing

day in late May; swimming, fishing, boating, hiking trails

DeWayne Hayes Mountain Biking Trail

Mountain biking in 597-acre area with focus on wildlife viewing; located on Columbus

Lake section of Tennessee-Tombigbee Waterway; trails near cypress — tupelo gum

sloughs — birds, turtles, river otters, beavers, squirrels, whitetail deer, wild turkey,

armadillo; activity Area, boat launch, fishing, nature trail, picnic area and water

playground.

7934 Barton Ferry Rd.

Columbus, MS 39701

Phone: 662.434.6939

tenntom.sam.usace.army.mil

Fruit Loop Biking Trail

5.5-Mile mountain biking trail; challenging trails through pine forest.
Off Hwy 6, between Oxford and Pontotoc
Pontotoc, MS 38863-0530
Phone: 662.489.5042

Grenada Lake

35,000 acre lake with 148 miles of shoreline, known for its crappie, largemouth bass, and bream fishing. "Thunder on the Water" festival held annually in June; location of Civil War redoubts and Civil War reenactments; offers outdoor recreation in locations such as Hugh White State Park, Cape Retreat, Carver Point, Cedar Point, North Abutment Campground, Choctaw Landing, Christian Camp North Mississippi, Dam Area Central, Grenada Landing A, Grenada landing B and Gums Crossing. 25 recreation areas with 254 picnic sites, 300 campsites, 16 boat ramps, 6 swimming beaches, picnic facilities, fitness trail, hiking trails, tennis courts, 18 hole "The Dogwoods" Golf Course and Grenada Lake Visitor Center's outstanding information on the lake and surrounding area; exhibit areas on flood control, war films, Native American artifacts, bottom land wildlife, 150 gallon fish aquarium with native fish; observation deck with beautiful scenic view of the lake and shoreline. Open 7 days a week except Thanksgiving and Christmas.

East of Grenada

Grenada, MS 38902-0903

Phone: 662.226.5911

Fax: 662.226.4407

www.mvk.usace.army.mil

Hugh White State Park Hiking Trail System

3.5 mile, hiking trail, beginning near park lodge, roundtrip trek to Little Mountain, 486' high; highest point near Grenada Lake.

Hwy 8

Grenada, MS 38902-0725

Phone: 662.226.4934

www.mdwfp.com

J.P. Coleman State Park Biking Trail

Biking on park roads along Tennessee River and Pickwick Lake in state park; beautiful scenery; abundant wildlife; huge rock formations; springs flowing from hillsides; resort-type facilities; camping available; overlooks Pickwick Lake on Tennessee River; optimum Fall foliage viewing in mid to late October; on the Tennessee River at Pickwick Lake, Coleman specializes in all popular water sports; wintering bald eagles (November through March); great blue herons; gulls; owls; red-tailed hawks; chipmunks, and other small mammals; additional wildlife viewing on peninsula between Indian Creek and Tennessee River.

613 County Rd. 321

Iuka, MS 38852

Phone: 662.423.6515
Fax: 662.423.3396
Toll-Free: 1.800.467.2757
www.mdwfp.com
Admission: Yes

Kitty Dill Memorial National Parkway/Walking Park

Rails to Trails model project with five beautiful parks on an abandoned railroad; activity areas, nature trails and picnic areas. Recognized in 2005 as a National Historic Parkway.

Downtown

West Point, MS 39773

Phone: 662.494.5121

Fax: 662.494.6396

Toll-Free: 866.494.5127

www.westpointms.org

Lake Lowndes State Park Horseback Riding Trail

7-mile wooded trail in park, small creek crossings, some small hills; ample parking; camping fee charged.

3319 Lake Lowndes Rd.

Columbus, MS 39702

Phone: 662.328.2110

Fax: 662.241.7686

www.mdwfp.com

Lake Lowndes State Park Mountain Biking Trail

5-mile mountain biking trail near Lake Lowndes in beautiful woods, part of excellent recreational complex.

3319 Lake Lowndes Rd.

Columbus, MS 39702

Phone: 662.328.2110

Fax: 662.241.7686

www.mdwfp.com

Longbow Trails, Inc.

Trail network begins by the lake and stretches out across rolling wooded hills & hollows. It includes some great vistas. Detailed trail maps are available. Enjoy horseback riding, trail rides, moonlight rides, hayrides, fishing, hiking & wildlife viewing. RV campground is situated around a scenic 7-acre lake. Facilities include a large 40x50 covered activity pavilion, a small lakeside cabin, lots of primitive camping sites, restrooms, showers & a large fishing lake. Nearby attractions: Trace State Park, Civil War battlefield sites

4393 Hwy 342

Pontotoc, MS 38863

Phone: 662.489.4011

Fax: 662.489.4011

www.longbowtrails.net

Lost Bluff Hiking Trail

2.2 mile hiking trail loop in rugged terrain at Grenada Lake, featuring overlook of dam, outlet channel, and original channel of Yalobusha River, winding through deep hollows with ferns and virgin timber; visit Civil War sites in the area.

Grenada Lake South of Grenada off Hwy 8

Hugh White State Park

Grenada, MS 38902-0725

Phone: 662.226.4934

www.mdwfp.com

Morgan Hill Overlook and Nature Trail

Fishing, nature trail and picnic area.

2970 Bluff Lake Rd.

Brooksville, MS 39739

Phone: 662.323.5548

Fax: 662.323.6390

www.fws.gov/noxubee

Natchez Trace National Scenic Horse Trail, Tupelo

7-mile horseback riding trail along the scenic Natchez Trace in Tupelo District from Beech Springs parking area (mile post 266) to Chickasaw Village (mile post 261.8)

Beech Springs parking area — Natchez Trace Mile Post 266 to Mile Post 261.8

Tupelo, MS 38804-9718

Phone: 662.680.4025

Toll-Free: 1.800.305.7417

www.nps.gov/natt

Natchez Trace Parkway Scenic Biking Trail

300-mile bicycle trail on a National Scenic Byway and All-American Road, diverse topography, natural beauty, nature areas, nature trails, camping, historic sites, and cultural events along the way.

Along the historic Natchez Trace Parkway

Tupelo, MS 38804-9718

Phone: 601.680.4025

Toll-Free: 800.305.7417

www.nps.gov/natt

Natchez Trace Scenic Hiking Trails

Hiking trails along the scenic Natchez Trace Parkway; Tupelo — Beech Springs (mile post 266) to Chickasaw Village (mile post 261.8); Old Town Overlook Trail-3.5 miles, hiking only beginning at Chickasaw Village site and continuing to Natchez Trace Park Headquarters and Visitor's Center; also joins with the Tupelo Horse Trail, 3.5 mile loop, hiking and equestrian, beginning on west side of Tupelo, continuing through early succession; forest with cedar, osage orange, heavy undergrowth.

Tupelo, Ridgeland, and Rocky Springs Segments

Tupelo, MS 38804-9718
Phone: 662.680.4027
Toll-Free: 1.800.305.7417
www.nps.gov/natt.org

Noxubee Wildlife Refuge

BIRDING: Red-cockaded woodpeckers actively managed and monitored for year-round viewing; more than 254 species of birds and numerous other wildlife; view from roads, 7 trails, 3 overlooks; permanent telescope at Goose Overlook; brochures, maps, bird list available at refuge office; state-of-the-art education center. **HIKING:** New education center; variety of trails available: Woodpecker Trail-excellent viewing of red-cockaded woodpeckers; easily accessible. Beaver Dam Trail-2 miles; excellent wildlife viewing. Trail of the Big Trees-4 miles. Wilderness Trail-3.4 miles; begins at footbridge crossing Noxubee River. Scattertown Trail-1.75 miles in Bevils Hill area of Refuge; most scenic trail; steep terrain. **PADDLE TRIPS:**

Noxubee Hills Mountain Biking & Hiking Trail

29-mile challenging mountain biking trail and hiking trail in Tombigbee National Forest, located in Choctaw and Winston counties; scenic mix of single and double track trails with tight switchbacks, old forest roads and dirt-gravel roads, easy to moderate technical difficulty, challenging climbs; north trail head located in the Choctaw Lake Recreation Area, east trail head at Noxubee Hills Cemetery
Tombigbee National Forest — Choctaw Lake
Phone: 662.285.3264
www.southernregion.fs.fed.us/mississippi/tombigbee

Old Town Overlook Hiking Trail

3.5 mile hiking trail on Natchez Trace Scenic Trail
Natchez Trace Parkway
Tupelo, MS 38804
Phone: 662.680.4025
Toll-Free: 800.305.7417
www.nps.gov/natr.gov

Plymouth Bluff Environmental/Ed/Conference Center & Birding/Wildlife Viewing Area

4 miles of guided and paved nature trails along Tennessee-Tombigbee River; birding and wildlife viewing, spring and fall wildflowers, beautiful scenery, 65 to 70 million-year-old fossils in Cretaceous deposits visible in 60' bluff along old river channel; diverse plant, animal, and bird life; environmental center featuring historic exhibit displaying artifacts Cretaceous era to present; modern guest rooms available for rent, meetings, conferences, family reunions, weddings. The Plymouth Bluff area has a large population of deer and is home to wild turkeys, raccoons, beavers, rabbits, squirrels, armadillos, and occasional foxes and coyotes. Wood ducks are common, as well as Canadian geese that are on the Tennessee-Tombigbee Waterway. The area also contains a number of interesting plant

species and communities, including some very large specimens of post oak and osage orange. Nearly four miles of nature trails provide additional opportunities to observe nature and enjoy some impressive scenery along the river bluff. Some of the trails have an asphalt surface for use by physically challenged visitors. Guests of the Plymouth Bluff Center will find facilities purposely designed to blend into the natural environment, while providing accommodations for study, recreation, and appreciation of river and the land.

2200 Old West Point Rd.

Columbus, MS 39701

Phone: 662.241.6214

Fax: 662.241.6314

Toll-Free: 877.462.8439 x 6214

www.plymouthbluff.com

Prairie Wildlife Preserve, LLC

Over 6,000 acres in northeast Mississippi, Prairie Wildlife Preserve offers wing shooting wild quail on old field edges, hunting trophy bucks near a limestone creek bed, birding in restored native prairie habitat, peaceful horseback riding through the prairie. Also manages a 450 acre wing shooting preserve. Over 10 miles of trails are being constructed, providing the ultimate atmosphere for the casual or avid bird watcher in primitive grass prairies, buffer strips, shrub corridors, and riparian and wetland areas; fishing; Nearby attractions: H.M. Ivy House c. 1845 located on the property. □ 3464 Barton Ferry Rd. □ West Point, MS 39773 □ Phone: 662.425.5804 □ www.prairiewildlife.com

Rocky Point National Horseback Riding Trail

8-mile round-trip, partially-looped, nationally-designated recreation trail begins and ends at Plum Point Recreation Area in George Payne Cossar State Park; winds through recreation area, sandy edge of reservoir, past deep gullies; primitive campground, swimming beach at Plum Point, large parking area, restroom at trailhead; no hitching racks.

165 County Rd.

Oakland, MS 38948-0297

Phone: 662.623.7356

www.mdwfp.com

Rocky Point National Recreation Hiking Trail

4.5-mile nationally designated partially looped hiking trail network beginning and ending at Plum Point Recreation Area, descends to sandy edge of Enid Lake, passes impressive gullies in deep woods, additional trails: Quail Run Nature Trail, 2.5 miles and Beech Hollow Nature Trail, .5 miles

George Payne Cossar State Park

165 County Rd. 170

Oakland, MS 38948

Phone: 662.623.7356

www.mdwfp.com

Sardis Lake/Sardis Lower Lake Birding & Wildlife Viewing Area

Well-known for diversity of birding and wildlife opportunities; terns, gulls, migrating pelicans, cormorants, ospreys, coots, diving ducks; annual Bald Eagle Watch in January; auto-accessible vantage points around lower lake; songbirds in the spring; Clear Springs Nature Trail features wooden board-walk through cypress/Tupelo gum bottomland; diverse wildlife, optimum viewing of new offspring in May and June; fee charged for boat launching; beaches and pavilion

29049 Hwy 315

Sardis, MS

Phone: 662.563.4531

Fax: 662.563.4433

www.mvk.usace.army.mil

Scattertown Trail

Hiking trail 1.75 mile in Bevils Hill area, most scenic hiking trail in refuge; steep terrain. Noxubee National Wildlife Refuge

Brooksville, MS 39739

Phone: 662.323.5548

Fax: 662.323.6390

www.fws.gov

Stinkin' Jim's Horse Camp

A private horse camp located in the Tombigbee National Forest in Chickasaw County, MS. 100 miles of horse trails, hot showers, kitchen facility, cabin rental and bunkhouses, laundry, stalls and paddocks. Primitive camping available, private campground facilities, 60 electric & water hook-ups, dump station. Dining area for 150 people. Private entrance to Witch Dance Horse Trail in Tombigbee National Forest and Natchez Trace National Scenic Trail. There are 12 trails up to 55 miles in length. Only 30 miles South of Tupelo.

811 County Rd. 52

Houston, MS 38851

Phone: 662.542.4337

www.stinkinjims.com

Sites: 60 RV sites with water and electricity, slideout accommodations, handicap accessible, shaded spots; 3 remodeled bunkhouses

Facilities: Restrooms, showers, firewood, covered pavillion, horse stables

Recreation: Horseback riding trails

Strawberry Plains Audubon Center

Birding and wildlife viewing on 2600 acres of restored hardwood forest. Bird walks, nature hikes, gardens, tour of antebellum house and environmental education. Site of annual Hummingbird festival. 15 miles of wooded & open nature trails with improved sites; wildflower pastures & cemeteries; visitor center is a 2-1/2 story brick Federal-style home burned during the Civil War, restored in 1968; beautiful hummingbird garden and extensive grounds. Nearby attractions: Walter Place, Yellow Fever Museum, Kate Freeman Clark Art Gallery, & Graceland Too

285 Plains Rd.
Holly Springs, MS 38635
Phone: 662.252.1155
www.msaudubon.org
strawberryplains.audubon.org
Hours: Tue-Sat, Please call ahead; Sun, By appointment; House tours Sat only 10 a.m.
and 2 p.m. or By appointment
Admission: General Admission-\$3 Adults,\$2 Children, under 5 years old free. House
Tours (Includes Gen. Fee)-\$8 Adults, \$5 Children

The Faulkner/Rowan Oak Mountain Biking Trail

3.5-Mile mountain biking trail travels through woods near home of Nobel Prize winning
author, William Faulkner; continues through Oxford, University of Mississippi campus.
107 Courthouse Square, Suite 1
Oxford, MS 38665
Phone: 662.234.4680

The Wilderness Trails

8-10 miles of trails can be explored across an area of almost 150 acres. The trails include
an open riding area as well. Riders of various skill levels can find terrain that suits them.
The park is open 7 days a week! Riders under the age of 18 must have a liability release
form signed by a parent or guardian. Please see the website,
www.thewildernesstrails.com, for rules and regulations, dates and times, and other fee
amounts. Prices are subject to change. Only cash is accepted.
2715 Oktoc Rd.
Starkville, MS 39759
Phone: 662.324.3101
www.thewildernesstrails.com
Admission: Day passes-\$15; Annual passes-\$250

This Horse is Silent

A non-profit charitable organization. Helps equestrian families with catastrophically ill
children by using the donation money to make house payments, pay utility bills, buy
groceries, and make vehicle notes. You can enjoy riding horses, camping and massages.
Sports: Equestrian
Holly Springs, MS 38635
Phone: 901.827.4251
www.thishorseissilent.org

Tippah County Lake & Campground

165-acre lake known for its large shell crackers, good catfishing and largemouth bass. 3
handicapped access fishing piers, great bank fishing, boat ramp, 22 camping pads with
water/electrical, primitive camping, pavilion, nature trails and picnic areas with grills.
Skiing Saturday and Sunday noon to sunset.
4 miles north of Ripley on Hwy 15
1180 B County Rd. 410

Ripley, MS 38663

Phone: 662.837.9850

www.mdwfp.com

Sites: Tent sites, 22 RV sites (paved, gravel), 6 pull-thrus (12'x '30'), 6 back-ins (12'x30'), hook-ups (22W, 22E), 30 amps, shaded spots, dump station, handicapped accessible, pet restrictions

Facilities: Restrooms, showers

Recreation: Fishing, boating

Tishomingo State Park & Campground

Canoe rentals for paddle trips on scenic Bear Creek in the Appalachian Foothills of Tishomingo State Park. Bear Creek Float Trip is a 6.25-mile trip that operates daily from mid-April until mid-October. Nearby attractions: Woodall Mountain (highest point in MS), Bay Springs Lock & Dam, Tenn-Tom Waterway

Sports: Canoeing & Kayaking

2 miles South of Tishomingo off Hwy 25 or mile post 304 on the Natchez Trace Parkway
105 County Rd. 90

Tishomingo, MS 38873

Phone: 662.438.6914

Fax: 662.438.6755

Toll-Free: 800.467.2757

www.mdwfp.com

Sites: 6 cabins, tent sites, 61 RV sites (paved), 61 back-ins (35'), hook-ups (61W, 61E), 20/30/50 amps, shaded spots, dump station, pet restrictions

Facilities: Restrooms, showers, laundry, security, firewood, group camping

Recreation: Offering fishing, boat launch and canoeing (and rentals) on the scenic Bear Creek; kayaking, tubing, wildlife viewing, hiking trails on Appalachian foothill terrain, 13-mile nature trail system, rock climbing, disc golf, playground, volleyball, swimming pool, picnic area, and Museum/Interpretive Center.

Tishomingo State Park Birding & Wildlife Viewing Area

Birding and wildlife viewing in picturesque park in Appalachian foothills; unique landscape, upland pine, hardwood forests, massive rock formations, Bear Creek flowing through; 13-mile nature trail system features rugged terrain; more than 600 species of fern, wildflowers, bob white quail, wild turkey, hawks, vultures, ospreys, owls, wading birds; 8-mile canoe trips on Bear Creek; canoe rentals in park.

Mile marker 304 off the Natchez Trace

Tishomingo, MS 38873

Phone: 662.438.6914

www.mdwfp.com

Tishomingo State Park Hiking Trails

Scenic views in Appalachian foothills, abundant in natural beauty. A unique landscape of massive rock formations, fern-filled crevices found nowhere else in Mississippi — more

than 600 species of fern, wildflowers, bob white quail, wild turkey, hawks, vultures, ospreys, owls, wading birds; great viewing from diverse 13-mile hiking trail system including 3.5-mile Bear Creek Outcropping Trail beginning at 200' swinging bridge; cliffs, outcroppings, and overhangs, including rock climbing; 60' Jean's Overhang rock; free rock climbing permit at park office; helmets and safety equipment required.

3 miles north of Dennis, Off MS 25

Tishomingo, MS 38873

Phone: 662.438.6914

Fax: 662.438.6755

Toll-Free: 800.467.2757

www.mdwfp.com

Tombigbee State Park Birding & Wildlife Viewing

Tombigbee State Park offers opportunities to view a variety of small mammals and songbirds and a variety of fish and other aquatic life. Tombigbee State Park offers 3 nature trails which extend through a forest and around a scenic lake. The Tree Trunk, Canopy Circle, and Turtle Log Loop provide hikers a close look at plant life as well as a variety of amphibians, waterfowl, and small mammals.

6 miles Southeast of Tupelo, Off MS Hwy 6

Tupelo, MS 38804

Phone: 662.842.7669

Toll-Free: 800.467.2757

www.mdwfp.com

Trace State Park Mountain Biking & Horseback Riding Trail

35-mile mountain biking and horseback riding trail system; trail system in undeveloped northern and western portions of park; back country biking; rugged terrain; forests, red bluffs; lug-soled boots recommended; backpacking allowed, bring compass; notify park office; park offers horse barn with eight box stalls, large parking area; boarding for horses available for small fee; expect interesting sites, such as small barn, church, cemetery, secluded pond.

2139 Faulkner Rd.

Belden, MS 38826

Phone: 662.489.2958

Fax: 662.489.6917

Toll-Free: 800.467.2757

www.mdwfp.com

Trail of Big Trees Trail

1-mile hiking trail through a scenic area with large trees.

Noxubee National Wildlife Refuge

Brooksville, MS 39739

Phone: 662.323.5548

Fax: 662.323.6390

www.fws.gov

Tree Trunk Trail

Located in Tombigbee State Park; 1 1/2 mile trail perfect for hiking or relaxing while viewing nature.

264 Cabin Dr.

Tupelo, MS 38804

Phone: 662.842.7669

Wall Doxey State Park & Campground

Located in the gentle rolling hills of northern Mississippi, Wall Doxey State Park is 890 acres of upland hardwood and pine surrounding a 60-acre scenic, spring-fed lake. A 2.5 mile nature trail leads visitors through the park. The lake has an abundant population of sunfish, bass, catfish, gar, and resident flocks of Canada geese and wood ducks. Tour the park by car or along a series of recently renovated foot trails. □ 3946 Hwy 7 South □ Holly Springs, MS 38635 □ Phone: 662.252.4231 □ Fax: 662.252.5536 □ Toll-Free:

1.800.467.2757 □ www.mdwfp.com □ Admission: Yes □ Sites: 9 cabins, 17 tent sites, 64 RV sites (paved), 64 back-ins (57'), hook-ups (64W, 64E), 20/30/50 amps, shaded spots, dump station □ Facilities: Group Camp accommodates 104 for summer camp retreats and family reunions; 8 individual huts sleep 13 each, meal included; banquet/catering service; restrooms, showers, laundry, security, firewood, conference/meeting □ Nearby attractions: Marshall County museums, Strawberry Plains Audubon Society, The University of Mississippi, Rowan Oak, & Kirkwood National Golf Course; Spring Lake in the park has over 200 springs that fed this beautiful 60-acre lake. The water stays clear and cold year-round and completely replaces itself every 51 hours. There are two 20-hole disc golf courses, a disc golf pro shop, four outdoor picnic shelters; fishing, hiking trails

Waverly Recreation Area

Part of the U.S. Army Corps of Engineers, featuring activity area, boat ramp, canoeing/tubing, fishing, nature trail, picnic areas, sailing, and skiing.

1886 Waverly Mansion Rd.

West Point, MS

Phone: 662.327.2142

tenntom.sam.usace.army.mil

Witch Dance Hiking Trail

15-mile loop over beautiful terrain in Tombigbee National Forest, shorter loops available; topography formed by Ripley Formation and Prairie Bluff Chalk from Upper Cretaceous Period, approximately 70 million years ago; marine fossils, including shark teeth, fish vertebrae, large extinct clam *Exogyra*

Tombigbee National Forest, Hwy 15 South

Ackerman, MS 39735

Phone: 662.285.3264

www.southernregion.fs.fed.us/mississippi/tombigbee

Witch Dance Horseback Riding Trail

23-mile multi-loop scenic horseback riding/hiking trail, one of the most popular trails in the state; Witch Dance Trailhead on Natchez Trace North of Hwy 8 at Witch Dance Rest Area; varied topography, changing forest settings; toilet facilities, hitching posts, parking at trailhead, horse trailer parking, picnic pavilion along Hwy 32 at Paynatha Trail Head
Tombigbee National Forest

P.O. Box 912

Ackerman, MS 39735

Phone: 662.285.3264

www.southernregion.fs.fed.us/mississippi/tombigbee

Woodpecker Hiking Trail

Hiking trail in Noxubee National Wildlife Refuge offering excellent viewing of the rare red-cockaded woodpeckers.

Noxubee National Wildlife Refuge

Brooksville, MS 39739

Phone: 662.323.5548

Fax: 662.323.6390

www.fws.gov/noxubee

SCENIC TRAILS AND BYWAYS

County Route 600 Motorcycle Byway

11-mile route from Dumas to Dry Creek
Ripley, MS

Enid Dam Scenic Route

The access road between I-55 at Exit 58 and the Enid Dam Road.
Enid, MS

John E. Rankin Highway

21-mile scenic route following the Tenn-Tom Waterway from Fulton to Bay Springs
Lake
Fulton, MS

MS 315 Scenic Route

Between I-55 and Sardis Dam Road. Provides access to Sardis Lake.
Sardis, MS

MS 35 Scenic Route

Beginning at the corporate limits of the City of Batesville and ending at the corporate
limits of the Town of Vaiden.
Batesville, MS

MS 5 Scenic Route

25-mile scenic route from Hickory Flat to Spring Hill
Hickory Flat, MS

MS 7 Scenic Route

Between I-55 and MS 322. Runs along Grenada Dam to MS 8.
Grenada, MS

Natchez Trace Parkway

This historic route was traveled by early Indian tribes, pioneer settlers, colonial troops,
and traders. Today's scenic highway totals 444 miles, and follows the shore of the Ross
Barnett Reservoir where picnic areas and parks beckon.

This 444 mile parkway stretches from Natchez to Nashville, TN

Tupelo, MS 38804

Phone: 662.680.4025

Toll-Free: 1.800.305.7417

Oprah Winfrey Road

Oprah Winfrey Road runs north of Hwy 12 past Oprah Winfrey's first church, her family
cemetery and the site of her birthplace.

Hwy 12 East

Kosciusko, MS 39090

Phone: 662.289.2981

www.kadcorp.org

State Highway 25 Motorcycle Byway

38-mile State Hwy 25 scenic motorcycle byway from Fulton to Aberdeen.

State Hwy 25 from Fulton to Aberdeen

Fulton, MS

State Highway 334 Motorcycle Byway

28-mile scenic motorcycle byway on State Hwy 334 from Oxford to Pontotoc.

State Hwy 334 from Oxford to Pontotoc

Oxford, MS

State Route 30 Motorcycle Byway

31-mile scenic route from New Albany to Oxford

New Albany, MS

State Route 348 Motorcycle Byway

21-mile route from New Albany to Guntown

New Albany, MS

State Route 349 Motorcycle Byway

18-mile route from Potts Camp to Etta

Potts Camp, MS

Tags: Potts Camp Scenic

State Route 363 Motorcycle Byway

22-mile scenic route from Saltillo to Junction US 78

Saltillo, MS

State Route 370 Motorcycle Byway

15-mile route from Pleasant Ridge to Ripley

Houston, MS

State Route 4 Motorcycle Byway

84-mile route from Holly Springs to Bay Springs Lake

Holly Springs, MS

The Rock 'N' Roll Scenic Byway

104-mile scenic byway beginning in Columbus, home of famous playwright Tennessee Williams; Hwy 45 to Tupelo and the Elvis Presley Birthplace Center, with a museum and chapel; destination — Memphis and Graceland, stopping along Hwy 78 to tour the Delta Blues Archive on the campus of the University of Mississippi in Oxford, Rowan Oak tour (home of William Faulkner, renowned author), stopping on Hwy 78 in Holly Springs for tour of Graceland Too, unique Elvis Presley archive and the Strawberry Plains Audubon

Center near Holly Springs, housed in a Federal-style antebellum home with beautiful grounds.

Hwy 45 from Columbus into Tupelo and Hwy 78 into Oxford and Holly Springs
Columbus, MS

Golf Courses

Aberdeen Golf & Country Club

A Semi-Private short 9 hole course, built on rolling hills. Par 36
Aberdeen, MS

Amory Golf Club

Nine hole public course with two sets of tees. Par 72
Hwy 25 North
Amory, MS

Back Acres Country Club

A tight and demanding course with small, sloping greens. Par 72
1108 Country Club Dr.
Senatobia, MS 38668
Phone: 662.562.4548
Fax: 662.562.9838
Golf Details: Private, 18 Holes, Back Yardage: 6492 yards, Back Rating: 72.2, Back Slope: 135, Middle Yardage: 6021 yards, Middle Rating: 69.5, Middle Slope: 126, a PGA Facility, and MGA Member

Bel Air Golf Course

Tree-lined fairways on rolling terrain with several strategic traps and lakes coming into play. Par 36
2107 Country Club Rd.
Tupelo, MS 38801
Phone: 662.841.6446
Golf Details: Public, 9 Holes, Back Yardage: 6600 yards, Middle Rating: 0 and MGA Member

Big Oaks Golf Club

Award-winning course, considered the best in northeast Mississippi. Par 72
3481 Big Oaks Blvd.
Tupelo, MS
Phone: 662.844.8002
Fax: 662.844.0502
Golf Details: Semi-Private, 18 Holes, Back Yardage: 6834 yards, Back Rating: 73.1, Back Slope: 124, Middle Yardage: 6194 yards, Middle Rating: 70.2., Middle Slope: 118, and MGA Member

Booneville Golf & Country Club

Nine holes of rolling terrain with strategic sand traps and two lakes in play. Par 72
67 County Line Rd. 5001
Booneville, MS 38829
Phone: 662.728.6812

Golf Details: Semi-Private, 9 Holes, Back Yardage: 6408 yards, Back Rating: 69.7, and Back Slope: 109

Cherokee Valley Golf Club

Fun, yet challenging public course with strategically-placed bunkers and numerous lakes. Par 72

6635 Crumpler Blvd.

Olive Branch, MS 38654

Phone: 662.893.4444

Fax: 662.895.3531

www.olivebranchgolf.com

Golf Details: Public, 18 Holes, Back Yardage: 6067 yards, Back Rating: 69.1, Back Slope: 122, Middle Yardage: 6067 yards, Middle Rating: 69.1, Middle Slope: 122, a PGA Facility and MGA Member

Tags: Olive Branch Golf

Club at North Creek

Course features Bentgrass greens and strategic dogleg fairways. Par 72

8770 North Creek Blvd.

Southaven, MS 38671

Phone: 662.280.4653

Fax: 662.280.5041

www.wnccgolf.com

Golf Details: Semi-Private, 18 Holes, Back Yardage: 6437 yards, Back Rating: 71.2, Back Slope: 125, Middle Yardage: 5861 yards, Middle Rating: 68.4, Middle Slope: 120, and PGA Facility

Columbus Country Club

Old style, mostly flat private course. Par 72

2331 Military Rd.

Columbus, MS 39705

Phone: 662.328.4837

Fax: 662.327.0093

Golf Details: Private, 18 Holes, Back Yardage: 6410 yards, Back Rating: 71.5, Back Slope: 124, Middle Yardage: 6064 yards, Middle Rating: 69.9, Middle Slope: 125, a PGA Facility, and MGA Member

Country Club of Oxford

Beautiful private course with rolling hills, wide fairways and well-manicured greens. Par 72

3888 Majestic Oaks Dr.

Oxford, MS 38655

Phone: 662.234.2866

www.countryclubofoxford.com

Golf Details: Private, 18 Holes, Back Yardage: 6543 yards, Back Rating: 72.1, Back Slope: 137, a PGA Facility and MGA Member

Elm Lake Golf Course

Links-style course on open, rolling terrain. Well mounded fairways and greensides. Undulating, Tift Dwarf Bermuda greens. Fair, challenging course for all levels of skill.

Par 72

1609 Taylor Thurston Rd.

Columbus, MS 39701

Phone: 662.329.8964

Fax: 662.327.6904

www.elmlakegolfcourse.com

Golf Details: Semi-Private, 18 Holes, Back Yardage: 6341 yards, Back Rating: 71.1, Back Slope: 124, Middle Yardage: 6341 yards, Middle Rating: 73.5, Middle Slope: 120, a PGA Facility, and MGA Member.

Eupora Country Club

Private 9-hole course with flat terrain. Par 36

Hwy 82 4 miles East of Eupora

Eupora, MS 39744

Phone: 662.258.6772

www.euporacountryclub.org

Golf Details: Private, 9 Holes, Back Yardage: 3042 yards

Green Oaks Golf Club

A fairly flat course with tree-lined fairways. Par 72

326 Green Oaks Dr.

Columbus, MS 39705

Phone: 662.328.3879

Fax: 662.328.3871

www.greenoaksgolfclub.com

Golf Details: Private, 18 Holes, Back Yardage: 6491 yards, Back Rating: 70, Back Slope: 114, Middle Yardage: 6167 yards, Middle Rating: 68.4, Middle Slope: 110, a PGA Facility, and MGA Member

Grenada Golf Club

Eighteen holes on rolling terrain with tight, tree-lined fairways and medium-sized greens.

Par 71

2213 Country Club Rd.

Grenada, MS 38901

Phone: 662.226.8839

Fax: 662.226.8030

www.visitgrenadams.com

Golf Details: Semi-Private, 18 Holes, Back Yardage: 6482 yards, Back Rating: 70.1, Back Slope: 118, Middle Yardage: 6073 yards, Middle Rating: 68.2, Middle Slope: 113, a PGA Facility, and MGA Member

Hernando Hills Country Club

Eighteen holes of very challenging golf. Par 72

1000 Bradley Dr.

Hernando, MS 38632

Phone: 662.429.0317

Fax: 662.429.1768

Golf Details: Public, 18 Holes, Back Yardage: 6015 yards, Back Rating: 68.8, Back Slope: 120, a PGA Facility and MGA Member

Highlands Plantation Golf Club

Link-style course with multiple lakes and bunkers creating a challenge. Par 70

1900 Stirling Dr.

Starkville, MS 39759

Phone: 662.323.7271

highlandsplantationgolf.com

Golf Details: Semi-private, 18 Holes, Back Yardage: 6275 yards, Back Rating: 71.1, Back Slope: 124, PGA Facility and MGA Member

Hillandale Country Club

Semi-private course boasting Bentgrass greens and wide, friendly fairways. Par 71

18 Oakland School Rd.

Corinth, MS 38834

Phone: 662.286.2204

Fax: 662.286.2204

Golf Details: Semi-Private, 18 Holes, Back Yardage: 6254 yards, Back Rating: 70.5, Back Slope: 121, Middle Yardage: 5809 yards, Middle Rating: 68.1, Middle Slope: 104, and MGA Member

Holmes County Country Club

Private country club featuring a flat and forgiving layout. Par 70

1096 Old Wire Rd.

Lexington, MS 39095

Phone: 662.834.4029

Golf Details: Private, Holes, Back Yardage: 5,148 yards, Back Rating: 65, a PGA Facility, and MGA Member

Kirkwood National Golf Club & Cottages

A challenging, yet rewarding tract. Par 72

277 Palmer Ln.

Holly Springs, MS 38635

Phone: 662.252.4888

Toll-Free: 800.461.4653

www.kirkwoodgolf.com

Golf Details: Semi-private, 18 Holes, Back Yardage: 6234 yards, Back Rating: 70.6, Back Slope: 128

Mallard Pointe Golf Course

Scenic eighteen hole course with elevational changes and like views. Par 72
3037 State Park Rd.
Sardis, MS 38666
Phone: 662.487.2400
Toll-Free: 1.888.833.6477
www.mallardpointgolf.com
Golf Details: Public, 18 Holes, Back Yardage: 6498 yards, Back Rating: 71.3, Back Slope: 124, Middle Yardage: 6498 yards, Middle Rating: 71.3, Middle Slope: 124, a PGA Facility, and MGA Member

Meadows Golf Club

Regulation nine hole course which is challenging for the average golfer, yet forgiving for beginners. Par 72
41 Sims Gin Rd.
Tupelo, MS 38801
Phone: 662.840.1985
Golf Details: Public, 9 Holes, Back Yardage: 2731 yards, and Middle Yardage: 2681 yards

Mississippi State University Golf Course

University course with wide fairways and large, undulating greens. Par 72
1520 Old Hwy 82 East
Mississippi State University, MS 39762
Phone: 662.325.3028
Fax: 662.325.5105
golfcourse.msstate.edu
Golf Details: Public, 18 Holes, Back Yardage: 6927 yards, Back Rating: 73.5, Back Slope: 129, Middle Yardage: 6402 yards, Middle Rating: 71, Middle Slope: 124, a PGA Facility, and MGA Member

Natchez Trace Golf Club

Eighteen hole, old-style course with hilly, narrow fairways and elevated Bentgrass greens. Par 72
978-A County Rd. 681
Tupelo, MS
Phone: 662.869.2166
www.natcheztracegolf.com
Golf Details: Semi-Private, 18 Holes, Back Yardage: 6669 yards, Back Rating: 72.6, Back Slope: 128, Middle Yardage: 6166 yards, Middle Rating: 70.5, Middle Slope: 118, PGA Facility and MGA Member

Oaks Country Club

A private nine-hole country club, with an additional nine holes under construction. Par 72
1012 Country Club Rd.
New Albany, MS 38652
Phone: 662.534.7411

www.oaksgcc.com

Golf Details: Private; 9 Holes, Back Yardage: 6499 yards, Back Rating: 71.4, Back Slope: 126, and MGA Member

Old Waverly Golf Club

Jerry Pate/Bob Cupp-designed course which played host to the 1999 U.S. Women's Open. Par 72

One Magnolia Dr.

West Point, MS 39773

Phone: 662.494.8780

Fax: 662.494.5470

www.oldwaverly.com

Golf Details: Private, 18 Holes, Back Yardage: 6455 yards, Back Rating: 71.6, Back Slope: 137, Middle Yardage: 6432 yards, Middle Rating: 71.4, Middle Slope: 137, a PGA Facility and MGA Member

Olive Branch Country Club

A challenging private course with Bentgrass greens. Par 71

7558 Germantown Rd. Exit

Olive Branch, MS 38654

Phone: 662.895.6525

Fax: 662.895.6555

Golf Details: Private, 18 Holes, Back Yardage: 6496 yards, Back Rating: 71.2, Back Slope: 123, a PGA Facility and MGA Member

Panola Country Club

Hilly and tree-lined course with five ponds in a serene atmosphere. Par 72.

225 Country Club Rd.

Batesville, MS 38606

Phone: 662.563.9935

Golf Details: Private, 18 Holes

Pine Hills Country Club

Private nine hole course consistently in good shape. Par 36

Pine Hills Club Dr.

Calhoun City, MS 38916

Phone: 662.628.5213

Golf Details: Private, 9 Holes, Back Yardage: 3233 yards, and MGA Member

Pine Hills Golf and Country Club

Semi-private nine hole course with two sets of tees. Par 36

652 E. Walnut St.

Ripley, MS 38663

Phone: 662.837.7863

Golf Details: Semi-private, 9 Holes, Back Yardage: 6100 yards, Middle Yardage: 5900 yards, and MGA Member

Plantation Golf Club

A championship semi-private course with Bentgrass greens and well-placed berms. Par 72

9425 Plantation Rd.

Olive Branch, MS 38654

Phone: 662.895.3530

Fax: 662.895.3531

www.olivebranchgolf.com

Golf Details: Semi-private, 18 Holes, Back Yardage: 6178 yards, Back Rating: 69.7, Back Slope: 121, Middle Yardage: 6178 yards, Middle Rating: 69, Middle Slope: 117, a PGA Facility and MGA Member

Pontotoc Country Club

Semi-private club with lots of water and out-of-bounds surrounding the course. Par 72

Hwy 6 East

Pontotoc, MS 38863

Phone: 662.489.1962

Fax: 662.488.9803

www.pontotoccc.com

Golf Details: Semi-Private, 18 Holes, Back Yardage: 6380 yards, Back Rating: 70.4, Back Slope: 122, Middle Yardage: 6181 yards, Middle Rating: 70, Middle Slope: 128, a PGA Facility and MGA Member

Redbud Springs Golf & Country Club

A nine hole walkers only course with Bermuda greens. Par 72

120 Golf Course Rd.

Kosciusko, MS 39090

Phone: 662.289.5446

Golf Details: Private, Holes, Back Yardage: 5895 yards, Back Rating: 68, a PGA Facility, and MGA Member

River Birch Golf Club

A hilly and challenging course. Par 72

60007 Birchwood Ln.

Amory, MS 38821

Phone: 662.256.5976

Fax: 662.256.7201

Golf Details: Semi-Private, 18 Holes

Rolling Hills Golf Course

Nine hole public course priced just right.

466 Hwy 4 West

Booneville, MS 38829

Phone: 662.720.1122

Golf Details: Public, 9 Holes

Shiloh Ridge Golf Club

Course boasts large, undulating Bentgrass greens, wide playing areas and water-lined fairways. Par 72

3303 Shiloh Ridge Rd.

Corinth, MS 38834

Phone: 662.286.8000

Fax: 662.286.9693

www.shilohridge.net

Golf Details: Semi-Private, 18 Holes, Back Yardage: 6736 yards, Back Rating: 72.3, Back Slope: 128, Middle Yardage: 6235 yards and MGA Member

Starkville Country Club

Private course with a tight and challenging layout. Par 72

Fairway Dr.

Starkville, MS 39759

Phone: 662.323.1733

starkvillecc.org

Golf Details: Private, 18 Holes, Back Yardage: 6500 yards, Back Rating: 71.1, Back Slope: 127, Middle Yardage: 6038 yards, Middle Rating: 68.5, Middle Slope: 118, a PGA Facility, and MGA Member

Tupelo Country Club

A traditional, private country club with beautiful and well-maintained greens. Par 72

4462 Winged Foot Rd.

Belden, MS 38826

Phone: 662.840.4725

Fax: 662.840.0273

www.tupelocountryclub.org

Golf Details: Private, 18 Holes

University Golf Club

Beautiful private course with rolling hills, wide fairways and well-manicured greens. Par 72

147 Golf Course Dr.

Oxford, MS 38655

Phone: 662.234.4816

Golf Details: Public, 18 Holes, Back Yardage: 6628 yards, Back Rating: 71.1, Back Slope: 123, Middle Yardage: 6141 yards, Middle Rating: 68.6, Middle Slope: 117, a PGA Facility and MGA Member

Wedgewood Golfer's Club

Wedgewood was built for those who love the game. 18 challenging holes are among the undulating terrain and residential homes creating an enjoyable golfing experience. TGA member. Par 72

5206 Tournament Dr.

Olive Branch, MS 38654

Phone: 662.895.7490

www.wwncgolf.com

Golf Details: Semi-Private, 18 Holes, Back Yardage: 6863 yards, Back Rating: 72.8, Back Slope: 127, Middle Yardage: 6307 yards, Middle Rating: 70.3, Middle Slope: 121, and PGA Facility

West Point Country Club

Nine hole member-built course, which opened in 1938. Par 70

1145 Lakeshore Dr.

West Point, MS 39773

Phone: 662.494.3535

Golf Details: Public, 9 Holes, Back Yardage: 6031 yards, Back Rating: 68.4, Back Slope: 109, a PGA Facility and MGA Member

Whispering Pines Golf Club

Nine holes built on rolling hills with water on four holes. Par 36

140 County Rd. 167

Corinth, MS 38834

Golf Details: Public, 9 Holes, Back Yardage: 5741 yards, and Middle Yardage: 5155 yards

Winona Country Club

Nine hole semi-private course with two sets of tees. Par 72

Hwy 407

Winona, MS 38967

Phone: 662.283.4211

Golf Details: Semi-Private, 9 Holes, Back Yardage: 6045 yards

Yoda Creek Golf Club

A semi-private course with wide fairways and plenty of water adding to the challenge.

Par 72

70 County Rd. 259

Bruce, MS 38915

Phone: 662.983.9632

Fax: 662.983.1290

www.yodacreek.com

Golf Details: Semi-Private, 9 Holes, Back Yardage: 5941 yards, Back Rating: 69.1, Back Slope: 122, a PGA Facility and a MGA Member.

Zach Brooks Golf Course

Relatively flat course with grass traps and two sets of tees. Par 72

Piney Woods Rd.

Macon, MS 39341

Phone: 662.726.5610

Golf Details: Private, 9 Holes, Back Yardage: 3100 yards